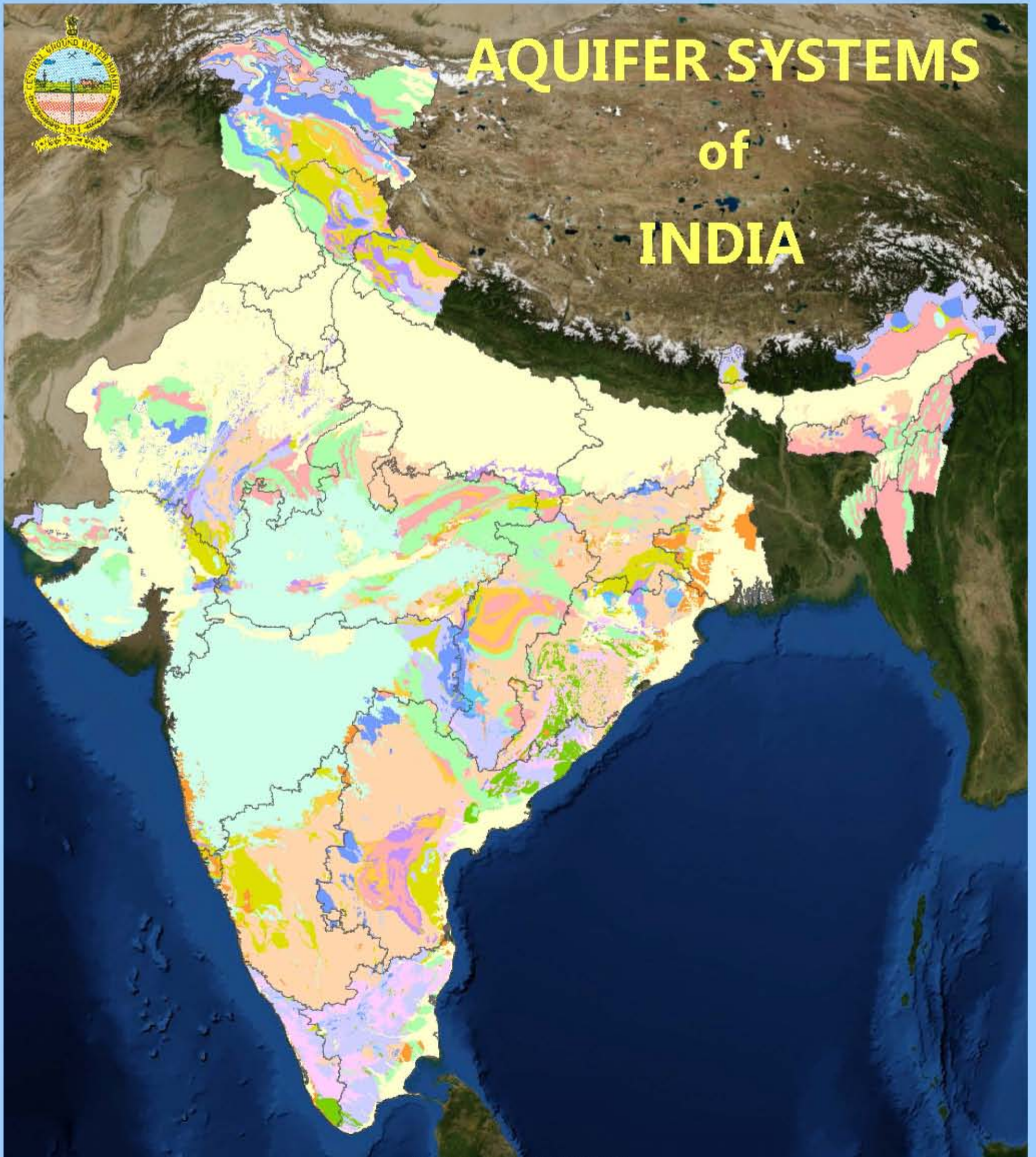




# AQUIFER SYSTEMS of INDIA



Compiled Under Supervision of  
**Dr. S C Dhiman**  
Chairman

**CENTRAL GROUND WATER BOARD**  
MINISTRY OF WATER RESOURCES  
GOVERNMENT OF INDIA



## ***Team Leader***

*Dr. S.C. Dhiman,*

*Chairman, CGWB*

## ***Principal Contributors***

*Mr. Sunil Kumar, Suptg. Hydrogeologist*

*Mr. S.K. Sinha, Scientist -D*

*Mr. Rajesh Chandra, Scientist –C*

*Ms. Anita Kujur, Scientist -C*

*Mr. B.K. Sahoo, Scientist - C*

*Ms. D. Dhayamalar, Scientist -C*

*Ms. Rani V.R, Scientist -C*

*Mr. S.K. Swaroop, Scientist –B*

*Mr. J.R. Verma, Scientist – B*

## ***Contributors***

*Dr. D. Saha, Regional Director*

*Mr. G. Sudarshan, Suptdg. Hydrogeologist*

*Mr. A.K. Agrawal, Suptdg. Hydrogeologist*

*Ms. Mini Chandran, Scientist -C*

*Mr. Ranjan Kumar Ray, Scientist -C*

*Mr. R.M. Verma, Scientist -B*

*Ms. Gargee M.B. Sharma, Asst. Hydrogeologist*

*Ms. Sumita Sarkar, Asst. Hydrogeologist*

*Mr. J.K. Tandon, Draftsman*

# **AQUIFER SYSTEMS of INDIA**

Compiled Under Supervision of

***Dr. S C Dhiman***  
Chairman



**CENTRAL GROUND WATER BOARD**  
**MINISTRY OF WATER RESOURCES**  
**GOVERNMENT OF INDIA**  
2012



Table 26: State wise Distribution and Characteristics of Schist Aquifer System

STATE NAME	Major Aquifers (Area in sq km)			Aquifer Properties										
	Schist SC01	Phyllite SC02	Slate SC03	Aquifer System	Type of Aquifer	Thickness of Weathered Zone m	Fractures Encountered m bgl	DTW (Dec.Avg) m bgl	Transmissivity m <sup>2</sup> /day	Yield m <sup>3</sup> /day	Specific Yield %	Quality (EC in Micromhos/cm)	Not Explored	
													Unconfined	Semi-Confined
Andhra Pradesh	13386	106		Single	Unconfined Semi-Confined	5-45	20-170	5-10	2-80	40-100	Upto 3	1000-3000		
Arunachal Pradesh	1228	1644										500-750		
Bihar	12		242	Single	Unconfined to Semi-Confined	4-32	15-112	5-10	3-95	15-65	Upto 1.5	500-1000		
Chhattisgarh	23	1495	14	Single	Unconfined, to Semi-Confined	20-60	20-80	5-10	3-70	100-300	Upto 1.5	500-1000		
Goa	890			Single	Unconfined, Semi-confined to confined	60	20-80	5-10	3-70	100-300	Upto 2	> 500		
Gujarat	7622	816		Single	Unconfined, Semi-confined to confined	10-72	30-40	10-20	2-65	40-120	Upto 2	1000-5000		
Himachal Pradesh	2694	3187	12045	Single	Unconfined, Semi-confined to confined	10-44	10-70	10-20	2-65	2.73-43.2	Upto 1.5	500-1000		
Jammu & Kashmir	9365	452	2288	Single	Unconfined to Semi-confined	6-15	100-140	10-20	2-60	12-360	Upto 1.5	> 500		
Jharkhand	2299	7703		Single	Unconfined to Semi-confined	10-65	10-100	5-10	4-80	3-95	Upto 1.5	500-1000		
Karnataka	28458			Single	Unconfined to Semi-confined	35	60	10-20	4-80	86.4-562	Upto 2	500-2000		
Kerala	419													
Madhya Pradesh	2300	4147		Single	Unconfined to Semi-confined	15-25	60-175	10-20		70-350		500-1000		
Maharashtra	5530			Single	Unconfined to Semi-confined	12-30	20-60	5-10	4-90	10-33	Upto 1.5	500-1000		
Orissa	1115	3730		Single	Unconfined to Semi-confined	15-20	< 180	5-10	2-60	86-173	Upto 1.5	> 500		
Rajasthan	4419	2312	541	Single	Unconfined to Semi-confined	10-80	25-150	10-20	5-84	30-60	Upto 5-2	1000-2500		
Sikkim	1661			Single	Unconfined to Semi-confined			5-10				> 500		
Tamil Nadu	20	383		Single	Unconfined to Semi-confined			5-10						
Uttarakhand	9023	3954	1191	Single	Unconfined to Semi-confined	20-70	30-150	5-10	5-60	30-60	Upto 1	500-1000		
Uttar Pradesh		1453		Single	Unconfined to Semi-confined	10-50	20-70	10-20	5-50	12-60	Upto 1	500-1000		
West Bengal	2561	207		Single	Unconfined to Semi-confined	10-50	20-70	5-10	5-80	20-70	Upto 1.2	500-1000		
<b>Total Area</b>	<b>93026</b>	<b>31589</b>	<b>16321</b>											

DTW : Depth to water level

m bgl: Meter below ground level





## **INFORMATION / DATA SOURCE**

1. Agricultural Department, Ministry of Agriculture, Govt. of India
2. Central Ground Water Board, Ministry of Water Resources, Govt. of India
3. Central Pollution Control Board, Ministry of Environment & Forest, Govt. of India
4. Central Water Commission, Ministry of Water Resources, Govt. of India
5. Directorate of Census, Ministry of Home Affairs, Government of India
6. Election Commission of India
7. Forest Survey of India, Ministry of Environment & Forest, Govt. of India
8. Geological Survey of India, Ministry of Mines, Government of India
9. India Metrological Department, Ministry of Earth Sciences, Government of India
10. Survey of India, Ministry of Science & Technology, Government of India



## WAY FORWARD

- This compilation provides valuable information on the areal and vertical extents of major aquifers and their characteristics. This will serve as the foundation for the National Aquifer Mapping Programme being contemplated during the XII and XIII Plan period, which aims at detailed mapping of the aquifers on 1:50,000 or larger scales .
- However, considering the diversity of geomorphic and hydrogeological settings and the hydrochemical variations in the aquifer systems in the country, the present compilation is the starting point to formulate micro level strategies for ensuring long-term sustainability of ground water resources to achieve water and food security of the nation.
- Since, ground water is mostly being developed in India in unscientific manner, looking forward in this direction to enable the stakeholders to manage their own water resources on scientific and even at the community level; attempt has made to outline the issues, approach and activities for initiating the national aquifer mapping programme for detailed understanding of aquifer systems and planning ground water development and management strategies.
- The national aquifer mapping involves collation, integration of existing data from various sources, data gap identification and generation of additional data required for the refinement of aquifer disposition, its geometry and characteristics. The outcome of the national aquifer mapping programme would culminate in delineating the regional / local level aquifers, typology, geometry, ground water availability, hydraulic characteristics and quality aspects for developing aquifer wise ground water management plans in an integrated water management approach.
- Strategies for ensuring long-term sustainability of ground water resources in identified aquifers by adopting the supply side and demand side management. This may involve various measures such as recharge augmentation, ground water regulation, water conservation, aquifer remediation, improvements in water use efficiency etc. depending on the characteristics of aquifers and the vulnerability of the aquifers to ensure the environmental and ecological balances.
- In order to support the scientifically viable management interventions for aquifer management, it is required to develop calibrated ground water flow and solute transport models at appropriate scales to function as Decision Support Systems.
- Finally, the aquifer mapping programme aims at developing a user friendly web based Aquifer Information and Management System which will enable the stakeholders to execute the aquifer management and water security plans at the local level. This will facilitate management of ground water resources in a scientific way even by the community itself.







Table 36: Ground Water Management Plan-a Summary

Sl. No.	Aquifer	Total Area (Sq. Km.)	Priority Area Suitable for Artificial Recharge		Area Suitable for Development		Area Suitable for Conservation	
			Sq. Km.	%	Sq. Km.	%	Sq. Km.	%
1	Alluvium	945754	309499	9.97	679551	21.90	49715	1.60
2	Laterite	40926	7807	0.25	36841	1.19	9028	0.29
3	Basalt	512302	105088	3.39	383854	12.37	95407	3.07
4	Sandstone	260416	56641	1.83	137179	4.42	90618	2.92
5	Shale	225397	35015	1.13	82842	2.67	107138	3.45
6	Limestone	62899	11531	0.37	35903	1.16	3987	0.13
7	Granite	100992	7255	0.23	30377	0.98	50346	1.62
8	Schist	140935	14067	0.45	75377	2.43	44160	1.42
9	Quartzite	46904	10423	0.34	22603	0.73	15862	0.51
10	Charnockite	76360	21221	0.68	39741	1.28	36884	1.19
11	Khondalite	32914	5948	0.19	19413	0.63	17029	0.55
12	BGC	478383	82713	2.67	321753	10.37	112705	3.63
13	Gneiss	158753	36253	1.17	89355	2.88	49971	1.61
14	Intrusives	19896	1479	0.05	9002	0.29	12607	0.41
<b>Total</b>		<b>3102829</b>	<b>704940</b>	<b>22.72</b>	<b>1963791</b>	<b>63.29</b>	<b>695457</b>	<b>22.41</b>

Area in sq km (area of Unclassified not included), % of total area

Table 36: Ground Water Management Plan-a Summary

Sl. No.	Aquifer	Total Area (Sq. Km.)	Priority Area Suitable for Artificial Recharge		Area Suitable for Development		Area Suitable for Conservation	
			Sq. Km.	%	Sq. Km.	%	Sq. Km.	%
1	Alluvium	945754	309499	9.97	679551	21.90	49715	1.60
2	Laterite	40926	7807	0.25	36841	1.19	9028	0.29
3	Basalt	512302	105088	3.39	383854	12.37	95407	3.07
4	Sandstone	260416	56641	1.83	137179	4.42	90618	2.92
5	Shale	225397	35015	1.13	82842	2.67	107138	3.45
6	Limestone	62899	11531	0.37	35903	1.16	3987	0.13
7	Granite	100992	7255	0.23	30377	0.98	50346	1.62
8	Schist	140935	14067	0.45	75377	2.43	44160	1.42
9	Quartzite	46904	10423	0.34	22603	0.73	15862	0.51
10	Charnockite	76360	21221	0.68	39741	1.28	36884	1.19
11	Khondalite	32914	5948	0.19	19413	0.63	17029	0.55
12	BGC	478383	82713	2.67	321753	10.37	112705	3.63
13	Gneiss	158753	36253	1.17	89355	2.88	49971	1.61
14	Intrusives	19896	1479	0.05	9002	0.29	12607	0.41
<b>Total</b>		<b>3102829</b>	<b>704940</b>	<b>22.72</b>	<b>1963791</b>	<b>63.29</b>	<b>695457</b>	<b>22.41</b>

Area in sq km (area of Unclassified not included), % of total area



Table 35: Area Suitable for Ground Water Development

State Name	Alluvium	Laterite	Basalt	Sandstone	Shale	Limestone	Granite	Schist	Quartzite	Charnockite	Khondalite	BGC	Gneiss	Intrusives	Total
Andhra Pradesh	19332	1610	7398	18678	15585	9250	11155	13265	8076	7471	8555	93273	8928	100	222676
Arunachal Pradesh	4490				5			5							4500
Assam	57070			5576	4348				193			1681			68868
Bihar	81803	20	34	2503	3	82	518	254	257	3		4214	839	18	90548
Chandigarh	115														115
Chhattisgarh	130	1391	557	23405	14052	15255	3778	1514	539	1157	12	29645	18810	3678	113922
Dadra and Nagar Haveli			349												349
Daman and Diu			53												53
Delhi	452								1						453
Goa	42	1332	34	267			18	609				323		232	2856
Gujarat	14849		35960	1102	169	674	1209	7274	750				1092	28	63106
Haryana	16234			587					105				4		16930
Himachal Pradesh	54371			28	2										54401
Jammu and Kashmir	23841			1											23842
Jharkhand	5497	576	3087	4096		583	1784	9333	1321	196		44984	2059	651	74167
Karnataka	638	2928	21943	603		3392		20510				61597			111611
Kerala	3143	1444					145	175	70	11640	2940	207	8717	123	28604
Madhya Pradesh	34329	2064	109990	46818	23731	4571	1595	5894	1916			25951	586	401	257846
Maharashtra	11268	4213	201585	7231	588	1917	7395	4347	535			215	15669	649	255612
Manipur	3566			7	1										3964
Meghalaya	1002				10427		300					10			11739
Mizoram	0				7										7
Nagaland	537			198	430										1165
Orissa	37706	4676		4447	2223		785	3744	2548	5140	6819	39366	83	2442	109979
Puducherry	196	8		28						2			4		238
Punjab	10676			690											11366
Rajasthan	27426	22	2062	7576	4522	31	436	3860	894	38	31	3678	2075	207	52857
Sikkim	19							3							22
Tamil Nadu	14915	2281		6119	128	64	859	389	29	14094	1056	4524	30390	162	75010
Tripura	602			5519	3887										10008
Uttarakhand	7867			11											7878
Uttar Pradesh	190184		559	953	2430			1453	5367			7663			208609
West Bengal	56861	14276	244	736	304	84	400	2748	2			4422	99	311	80488
<b>Total</b>	<b>679551</b>	<b>36841</b>	<b>383854</b>	<b>137179</b>	<b>82842</b>	<b>35903</b>	<b>30377</b>	<b>75377</b>	<b>22603</b>	<b>39741</b>	<b>19413</b>	<b>321753</b>	<b>89355</b>	<b>9002</b>	<b>1963791</b>

Area in Sq.km

Table 35: Area Suitable for Ground Water Development

State Name	Alluvium	Laterite	Basalt	Sandstone	Shale	Limestone	Granite	Schist	Quartzite	Charnockite	Khondalite	BGC	Gneiss	Intrusives	Total
Andhra Pradesh	19332	1610	7398	18678	15585	9250	11155	13265	8076	7471	8555	93273	8928	100	222676
Arunachal Pradesh	4490				5			5							4500
Assam	57070			5576	4348				193			1681			68868
Bihar	81803	20	34	2503	3	82	518	254	257	3		4214	839	18	90548
Chandigarh	115														115
Chhattisgarh	130	1391	557	23405	14052	15255	3778	1514	539	1157	12	29645	18810	3678	113922
Dadra and Nagar Haveli			349												349
Daman and Diu			53												53
Delhi	452								1						453
Goa	42	1332	34	267			18	609				323		232	2856
Gujarat	14849		35960	1102	169	674	1209	7274	750				1092	28	63106
Haryana	16234			587					105				4		16930
Himachal Pradesh	54371			28	2										54401
Jammu and Kashmir	23841			1											23842
Jharkhand	5497	576	3087	4096		583	1784	9333	1321	196		44984	2059	651	74167
Karnataka	638	2928	21943	603		3392		20510				61597			111611
Kerala	3143	1444					145	175	70	11640	2940	207	8717	123	28604
Madhya Pradesh	34329	2064	109990	46818	23731	4571	1595	5894	1916			25951	586	401	257846
Maharashtra	11268	4213	201585	7231	588	1917	7395	4347	535			215	15669	649	255612
Manipur	3566			7	1										3964
Meghalaya	1002				10427		300					10			11739
Mizoram	0				7										7
Nagaland	537			198	430										1165
Orissa	37706	4676		4447	2223		785	3744	2548	5140	6819	39366	83	2442	109979
Puducherry	196	8		28						2			4		238
Punjab	10676			690											11366
Rajasthan	27426	22	2062	7576	4522	31	436	3860	894	38	31	3678	2075	207	52857
Sikkim	19							3							22
Tamil Nadu	14915	2281		6119	128	64	859	389	29	14094	1056	4524	30390	162	75010
Tripura	602			5519	3887										10008
Uttarakhand	7867			11											7878
Uttar Pradesh	190184		559	953	2430			1453	5367			7663			208609
West Bengal	56861	14276	244	736	304	84	400	2748	2			4422	99	311	80488
<b>Total</b>	<b>679551</b>	<b>36841</b>	<b>383854</b>	<b>137179</b>	<b>82842</b>	<b>35903</b>	<b>30377</b>	<b>75377</b>	<b>22603</b>	<b>39741</b>	<b>19413</b>	<b>321753</b>	<b>89355</b>	<b>9002</b>	<b>1963791</b>

Area in Sq.km



Table 34 : Area Delineated for Water Conservation and Harvesting

State Name	Alluvium	Laterite	Basalt	Sandstone	Shale	Limestone	Granite	Schist	Quartzite	Charnockite	Khondalite	BGC	Gneiss	Intrusives	Total
Andhra Pradesh	7	1	2491	6095	3321	952	1678	59	1853	3830	3275	5234	3060		31854
Arunachal Pradesh	3308		1397	25	34985	173	8672	2023	0				1880		52462
Assam	10534			4471	3385		0	0	693			6951			26033
Bihar	614		2	408	3	9	198	12	2			727	261	4	2240
Chandigarh	1			0											1
Chhattisgarh	0	1413	690	13966	1843	240	2099	1128	441	916	9	20035	11224	3513	57516
Dadra and Nagar Haveli			240												240
Daman and Diu															0
Delhi															0
Goa		239	0				0	278				0		167	685
Gujarat	1866	6	10605	601	874	415	1336	1729	464			0	248		18143
Haryana	245			343	0			0	134						722
Himachal Pradesh	215			2545	499	307	2456	5940	2844			2390	1882	24	19102
Jammu and Kashmir	2955		846	5672	4268	5	21602	7031				2249	2223	2971	49821
Jharkhand	84	440	993	919		42	631	2680	161	24		9130	661	138	15903
Karnataka	160	1613	1864	22		198	0	9759		0		20628			34245
Kerala	4	37					158	357		7472	2499	1380	5237	88	17232
Madhya Pradesh	2195	933	30677	27359	6398	944	373	3048	1176			11146	297	163	84710
Maharashtra	459	1620	43292	3603	13	485	5172	2978	405			73	6722	569	65389
Manipur	2042			4628	9571									201	16441
Meghalaya	678			0	8816		834					7201	167		17695
Mizoram	0			2551	15675										18225
Nagaland	245			3464	9382									543	13635
Orissa	6030	1112		2244	1251		745	2041	3037	10943	10504	21513	40	3558	63019
Pondicherry	2			3											5
Punjab	720			550											1270
Rajasthan	12124	55	1927	6765	2064	165	3546	1301	2841		2	1588	5879	224	38482
Sikkim	19			67	130	4	36	1591	74			0	3419		5340
Tamil Nadu	312	177		795	2	7	149	13	1	13699	740	829	6600	177	23501
Tripura	119			2882	3709										6711
Uttarakhand	571			176	166	42	648	602	586			33	171	254	3248
Uttar Pradesh	455		383	277	781			955	1149			384			4384
West Bengal	3750	1382	1	187	3		16	634				1214		15	7202
<b>Total</b>	<b>49715</b>	<b>9028</b>	<b>95407</b>	<b>90618</b>	<b>107138</b>	<b>3987</b>	<b>50346</b>	<b>44160</b>	<b>15862</b>	<b>36884</b>	<b>17029</b>	<b>112705</b>	<b>49971</b>	<b>12607</b>	<b>695457</b>

Area in Sq.Km

Table 34 : Area Delineated for Water Conservation and Harvesting

State Name	Alluvium	Laterite	Basalt	Sandstone	Shale	Limestone	Granite	Schist	Quartzite	Charnockite	Khondalite	BGC	Gneiss	Intrusives	Total
Andhra Pradesh	7	1	2491	6095	3321	952	1678	59	1853	3830	3275	5234	3060		31854
Arunachal Pradesh	3308		1397	25	34985	173	8672	2023	0				1880		52462
Assam	10534			4471	3385		0	0	693			6951			26033
Bihar	614		2	408	3	9	198	12	2			727	261	4	2240
Chandigarh	1			0											1
Chhattisgarh	0	1413	690	13966	1843	240	2099	1128	441	916	9	20035	11224	3513	57516
Dadra and Nagar Haveli			240												240
Daman and Diu															0
Delhi															0
Goa		239	0				0	278				0		167	685
Gujarat	1866	6	10605	601	874	415	1336	1729	464			0	248		18143
Haryana	245			343	0			0	134						722
Himachal Pradesh	215			2545	499	307	2456	5940	2844			2390	1882	24	19102
Jammu and Kashmir	2955		846	5672	4268	5	21602	7031				2249	2223	2971	49821
Jharkhand	84	440	993	919		42	631	2680	161	24		9130	661	138	15903
Karnataka	160	1613	1864	22		198	0	9759		0		20628			34245
Kerala	4	37					158	357		7472	2499	1380	5237	88	17232
Madhya Pradesh	2195	933	30677	27359	6398	944	373	3048	1176			11146	297	163	84710
Maharashtra	459	1620	43292	3603	13	485	5172	2978	405			73	6722	569	65389
Manipur	2042			4628	9571									201	16441
Meghalaya	678			0	8816		834					7201	167		17695
Mizoram	0			2551	15675										18225
Nagaland	245			3464	9382									543	13635
Orissa	6030	1112		2244	1251		745	2041	3037	10943	10504	21513	40	3558	63019
Pondicherry	2			3											5
Punjab	720			550											1270
Rajasthan	12124	55	1927	6765	2064	165	3546	1301	2841		2	1588	5879	224	38482
Sikkim	19			67	130	4	36	1591	74			0	3419		5340
Tamil Nadu	312	177		795	2	7	149	13	1	13699	740	829	6600	177	23501
Tripura	119			2882	3709										6711
Uttarakhand	571			176	166	42	648	602	586			33	171	254	3248
Uttar Pradesh	455		383	277	781			955	1149			384			4384
West Bengal	3750	1382	1	187	3		16	634				1214		15	7202
<b>Total</b>	<b>49715</b>	<b>9028</b>	<b>95407</b>	<b>90618</b>	<b>107138</b>	<b>3987</b>	<b>50346</b>	<b>44160</b>	<b>15862</b>	<b>36884</b>	<b>17029</b>	<b>112705</b>	<b>49971</b>	<b>12607</b>	<b>695457</b>

Area in Sq.Km



Table 33: State wise Area Prioritized for Artificial Recharge

State Name	Alluvium	Laterite	Basalt	Sandstone	Shale	Limestone	Granite	Schist	Quartzite	Charnockite	Khondalite	BGC	Gneiss	Intrusives	Total
Andhra Pradesh	201	598	654	480	4365	577	1744	158	1675	3	260	16780	27	9	27530
Arunachal Pradesh	12														12
Assam	18228			9	344				80			835			19495
Bihar	191			0	0				0			256	215	0	662
Chandigarh	115			0											115
Chhattisgarh	91	132	22	6048	5589	4235	371	17	3	289	0	4601	1249	181	22828
Dadra and Nagar Haveli															0
Daman and Diu															0
Delhi	1318								137						1455
Goa															0
Gujarat	11965	1	1356	2943	2086	72	17	63					12		18516
Haryana	41217			590	0				275				4		42086
Himachal Pradesh	630			1664	319	143	153	751	458			57	181		4357
Jammu and Kashmir	1274			6			0								1281
Jharkhand	378	13	111	961	0	40	7	267	56			2883	359	8	5083
Karnataka	144	13	11049	247		2523	0	3903				25541	0	0	43420
Kerala	293	561					109	227	63	6445	3142	340	5426	29	16635
Madhya Pradesh	21587	1237	38535	36588	18357	3605	117	3934	488			13563	492	320	138823
Maharashtra	10682	1236	52329	697	36	279	955	91	9			0	2593		68907
Manipur															0
Meghalaya	48											283			332
Mizoram															0
Nagaland															0
Orissa	529	353		8	3			0	231	562	1903	923	0	416	4928
Puducherry	6	3											1		10
Punjab	42106			738			0								42844
Rajasthan	20753	22	435	986	714	38	3124	494	313			3778	3743	118	34519
Sikkim															0
Tamil Nadu	5754	58		2311	144	1	507	6		13922	643	2719	19761	288	46116
Tripura	53			240	101										394
Uttarakhand	3915			950	467	17	11	2085	2436			1341	2160	107	13488
Uttar Pradesh	103928		572	1122	2419	0		1453	4198			8245	0	0	121937
West Bengal	24080	3579	25	50	71		139	618	2			569	30	4	29166
<b>Total</b>	<b>309499</b>	<b>7807</b>	<b>105088</b>	<b>56641</b>	<b>35015</b>	<b>11531</b>	<b>7255</b>	<b>14067</b>	<b>10423</b>	<b>21221</b>	<b>5948</b>	<b>82713</b>	<b>36253</b>	<b>1479</b>	<b>704941</b>

Area in Sq Km

Table 33: State wise Area Prioritized for Artificial Recharge

State Name	Alluvium	Laterite	Basalt	Sandstone	Shale	Limestone	Granite	Schist	Quartzite	Charnockite	Khondalite	BGC	Gneiss	Intrusives	Total
Andhra Pradesh	201	598	654	480	4365	577	1744	158	1675	3	260	16780	27	9	27530
Arunachal Pradesh	12														12
Assam	18228			9	344				80			835			19495
Bihar	191			0	0				0			256	215	0	662
Chandigarh	115			0											115
Chhattisgarh	91	132	22	6048	5589	4235	371	17	3	289	0	4601	1249	181	22828
Dadra and Nagar Haveli															0
Daman and Diu															0
Delhi	1318								137						1455
Goa															0
Gujarat	11965	1	1356	2943	2086	72	17	63					12		18516
Haryana	41217			590	0				275				4		42086
Himachal Pradesh	630			1664	319	143	153	751	458			57	181		4357
Jammu and Kashmir	1274			6			0								1281
Jharkhand	378	13	111	961	0	40	7	267	56			2883	359	8	5083
Karnataka	144	13	11049	247		2523	0	3903				25541	0	0	43420
Kerala	293	561					109	227	63	6445	3142	340	5426	29	16635
Madhya Pradesh	21587	1237	38535	36588	18357	3605	117	3934	488			13563	492	320	138823
Maharashtra	10682	1236	52329	697	36	279	955	91	9			0	2593		68907
Manipur															0
Meghalaya	48											283			332
Mizoram															0
Nagaland															0
Orissa	529	353		8	3			0	231	562	1903	923	0	416	4928
Puducherry	6	3											1		10
Punjab	42106			738			0								42844
Rajasthan	20753	22	435	986	714	38	3124	494	313			3778	3743	118	34519
Sikkim															0
Tamil Nadu	5754	58		2311	144	1	507	6		13922	643	2719	19761	288	46116
Tripura	53			240	101										394
Uttarakhand	3915			950	467	17	11	2085	2436			1341	2160	107	13488
Uttar Pradesh	103928		572	1122	2419	0		1453	4198			8245	0	0	121937
West Bengal	24080	3579	25	50	71		139	618	2			569	30	4	29166
<b>Total</b>	<b>309499</b>	<b>7807</b>	<b>105088</b>	<b>56641</b>	<b>35015</b>	<b>11531</b>	<b>7255</b>	<b>14067</b>	<b>10423</b>	<b>21221</b>	<b>5948</b>	<b>82713</b>	<b>36253</b>	<b>1479</b>	<b>704941</b>

Area in Sq.Km



Table 32 : State wise and Aquifer wise Annual Replenishable Recharge (m/yr)

State Name	Alluvium		Laterite		Basalt		Sandstone		Shale		Limestone		Granite		Schist		Quartzite		Charnockite		Khondalite		BGC		Gneiss		Intrusives		
	Min	Max	Min	Max	Min	Max	Min	Max	Min	Max	Min	Max	Min	Max	Min	Max	Min	Max	Min	Max	Min	Max	Min	Max	Min	Max	Min	Max	
Andhra Pradesh	0.00	0.45	0.03	0.44	0.04	0.62	0.00	0.49	0.00	0.38	0.00	0.55	0.04	0.29	0.00	0.44	0.00	0.55	0.00	0.81	0.00	0.62	0.00	0.75	0.02	0.41	0.12	0.13	
Arunachal Pradesh	0.00	0.85			0.00	0.67	0.25	0.68	0.00	0.52	0.03	0.39	0.00	0.13	0.00	0.51	0.25	0.45							0.00	0.51			
Assam	0.26	0.66					0.26	0.58	0.26	0.65			0.27	0.52	0.42	0.58	0.27	0.58					0.27	0.66					
Bihar	0.09	0.72	0.25	0.28	0.28	0.28	0.10	0.45	0.15	0.31	0.10	0.37	0.11	0.32	0.12	0.31	0.10	0.32	0.12	0.12	0.12		0.09	0.34	0.10	0.35	0.09	0.34	
Chhattisgarh	0.10	0.16	0.06	0.91	0.08	0.22	0.07	0.22	0.06	0.22	0.06	0.64	0.06	0.91	0.08	0.57	0.06	0.03	0.06	0.16	0.17		0.06	0.55	0.06	0.55	0.06	0.84	
Delhi	0.07	0.43															0.07	0.28											
Goa	0.08	0.22	0.06	0.22	0.06	0.22	0.07	0.13					0.11	0.11	0.06	0.20	0.20	0.20					0.06	0.22			0.06	0.11	
Gujarat	0.00	0.25	0.10	0.19	0.00	0.50	0.00	0.42	0.00	0.26	0.00	0.83	0.07	0.23	0.01	0.22	0.07	0.22					0.10	0.13	0.00	0.22	0.09	0.18	
Haryana	0.10	0.62					0.16	0.37	0.31	0.37					0.21	0.35	0.14	0.49							0.26	0.26			
Jammu & Kashmir	0.00	0.68			0.00	0.43	0.00	0.68	0.00	0.68	0.04	0.17	0.00	0.68	0.04	0.61							0.00	0.68	0.00	0.61	0.00	0.68	
Jharkhand	0.05	0.40	0.06	0.22	0.06	0.34	0.05	0.34	0.08	0.13	0.06	0.28	0.07	0.22	0.05	0.40	0.06	0.28	0.10	0.17			0.05	0.40	0.05	0.22	0.06	0.15	
Karnataka	0.07	0.21	0.03	0.26	0.03	0.45	0.04	0.28	0.06	0.16	0.03	0.16	0.05	0.25	0.03	0.45			0.06	0.13			0.03	0.45	0.05	0.18	0.06	0.10	
Kerala	0.15	0.50	0.15	0.50			0.23	0.23					0.19	0.33	0.18	0.26	0.22	0.26	0.10	0.58			0.18	0.48	0.10	0.58	0.20	0.22	
Madhya Pradesh	0.04	0.62	0.05	0.26	0.05	0.45	0.04	0.37	0.04	0.34	0.05	0.29	0.05	0.15	0.05	0.29	0.05	0.29					0.03	0.26	0.06	0.28	0.05	0.17	
Maharashtra	0.01	0.30	0.01	0.17	0.01	0.44	0.07	0.91	0.07	0.18	0.07	0.17	0.07	0.91	0.07	0.91	0.07	0.19	0.09	0.12			0.07	0.16	0.08	0.91	0.07	0.16	
Manipur	0.18	0.19					0.18	0.18	0.18	0.19																	0.18	0.18	
Meghalaya	0.22	0.83					0.60	0.60	0.22	0.83			0.36	0.60			0.22	0.60					0.22	0.83					
Mizoram	0.33	0.36					0.24	0.48	0.24	0.48																			
Nagaland	0.11	0.19					0.11	0.19	0.11	0.19																0.11	0.16	0.11	0.16
Orissa	0.00	0.57	0.05	0.49			0.08	0.30	0.07	0.45			0.06	0.45	0.06	0.31	0.08	0.45	0.05	0.31	0.31	0.05	0.45	0.05	0.45	0.06	0.21	0.06	0.45
Punjab	0.08	0.89					0.08	0.59					0.17	0.17															
Rajasthan	0.00	0.60	0.05	0.08	0.02	0.19	0.01	0.32	0.01	0.19	0.01	0.19	0.01	0.20	0.01	0.17	0.01	0.32	0.03	0.04	0.04	0.01	0.20	0.01	0.20	0.00	0.20	0.01	0.20
Sikkim	0.01	0.18					0.04	0.18	0.01	0.01	0.04	0.18	0.01	0.04	0.01	0.18	0.01	0.18					0.02	0.04	0.01	0.18			
Tamil Nadu	0.00	0.57	0.13	0.21			0.04	0.68	0.12	0.52	0.14	0.51	0.06	0.48	0.03	0.27	0.18	0.30	0.03	0.08	0.42	0.07	0.55	0.03	0.55	0.00	0.68	0.05	0.48
Tripura	0.41	0.51					0.41	0.51	0.41	0.51																			
Uttar Pradesh	0.01	0.95			0.13	0.13	0.01	0.64	0.01	0.41	0.02	0.02			0.02	0.13	0.01	0.64					0.01	0.18	0.01	0.02	0.02	0.02	
Uttarakhand	0.00	0.88					0.00	0.62	0.00	0.57	0.00	0.40	0.00	0.57	0.00	0.57	0.00	0.43					0.00	0.41	0.00	0.57	0.00	0.00	
West Bengal	0.00	0.89	0.00	0.77	0.08	0.52	0.00	0.71	0.00	0.41	0.00	0.71	0.00	0.25	0.00	0.71	0.11	0.11					0.00	0.63	0.00	0.18	0.05	0.33	



Table 31: State wise Distribution and Characteristics of Intrusives

STATE NAME	Major Aquifers (Area in sq km)		Aquifer Properties										Remarks					
	Basic-Dolerite/Anorthosite	Ultrabasic-Epidiorite/Granophyre	Type of Aquifer	Thickness of Weathered Zone m	Fractures Encountered m bgl	DTW (Dec. Avg) mbgl	Transmissivity m <sup>2</sup> /day	Yield m <sup>3</sup> /day	Specific yield %	Quality (EC in Micromhos/cm)	Yield							
											m <sup>2</sup> /day	m <sup>3</sup> /day						
Andhra Pradesh	1101	108																
Chhattisgarh	4352			13	12-17	5-10		0.02	Upto 2	500-750								Act as barrier for GW movement.
Goa	402									500								
Gujarat	51		Single			10-20				1000-2000								
Himachal Pradesh	61		Single							500-1000								Not productive. Developed through springs.
Jammu & Kashmir	19	4926								500-750								Act as barrier for GW movement.
Jharkhand	475	180				5-10			Upto 2	500-1000								
Karnataka										1000-2000								
Kerala	129	38																Very small area
Madhya Pradesh	401		Single			5-10			Upto 2	500-750								
Maharashtra	649		Unconfined, Semi-confined															Act as barrier for GW movement.
Manipur		303																
Nagaland		632																
Orissa	2922	1948	Single	6-8	100-150	5-10	0.71-81	86-258	Upto 2	500-1000								
Rajasthan	463	263	Unconfined			5-10			Upto 1.5	2000-4500								
Tamil Nadu	216	295	Single							2000-2500								Act as GW Barrier
Uttarakhand	735									500-1000								
West Bengal	275	36								500-1000								
<b>Total Area</b>	<b>11167</b>	<b>8729</b>																<b>Limited Yield prospects</b>

DTW : Depth to water level

m bgl: Meter below ground level

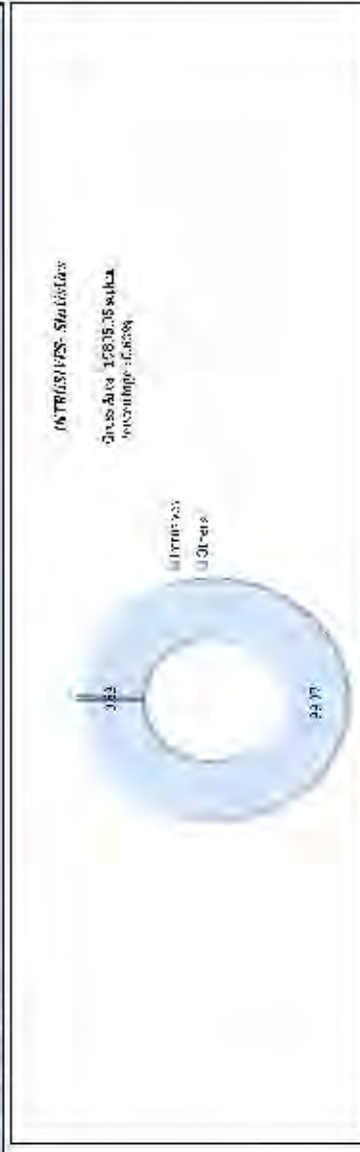




Table 30: State wise Distribution and Characteristics of Laterite Aquifer System

STATE NAME	Major Aquifers (Area in sq km)		Aquifer Properties									
	Laterite/ Ferruginous Concretions	LTO1	Aquifer System	Type of Aquifer	Thickness m	DTW (Decadal Avg) m bgl	Zones Encountered m bgl	Transmissivity m <sup>2</sup> /day	Yield m <sup>3</sup> /day	Specific Yield %	Quality (EC in Micromhos/cm)	
Andhra Pradesh	1761		Single	Unconfined	5 - 25	10-20	10-15	300 - 1500	180 - 864	Upto 3	500	
Chhattisgarh	1912		Single	Unconfined	2 - 30	5-10	2-7	2 - 30	1728 - 6048	Upto 2.5	500-1000	
Goa	1573		Single	Unconfined	5 - 15	5-10	2-7	4 - 1440	50 -150	Upto 3	500-750	
Jharkhand	743		Single	Unconfined	5 - 40	10-20	8-15		10	Upto 3	500-1000	
Karnataka	3628		Single	Unconfined	5 - 15	5-10	2-8	4 - 1400	50 - 150	Upto 2	500-2000	
Kerala	1454		Single	Unconfined	2 - 30	5-10	2-7		5 - 6	Upto 9	500-750	
Madhya Pradesh	2141		Single	Unconfined	10 - 15	5-10	5-15	3 - 275	70 - 210	Upto 2.5	500-1000	
Maharashtra	5516		Single	Unconfined	5 - 30	10-20	8-20	63 - 136	13 - 56	Upto 3	> 500	
Orissa	5306		Single	Unconfined	12 - 20	5-10	7-15	2 - 20	105 - 140	Upto 3	500-1000	
Rajasthan	115		Single					Not Explored				
Tamil Nadu	2417		Single	Unconfined	10 - 30	5-10	10-25		15 - 150	Upto 2.5	2000-3000	
West Bengal	14280		Single	Unconfined	8-20	5-10	8-15		20-60	Upto 3	500-1000	
<b>Total Area</b>	<b>40926</b>											

DTW : Depth to water level

m bgl: Meter below ground level



Table 29: State wise Distribution and Characteristics of Khondalite Aquifer System

STATE NAME	Major Aquifers (Area in sq km)	Aquifer Properties									
		Khondalite/ Granulite KH01	Type of Aquifer	Thickness of Weathered Zone m	Fractures Encountered m bgl	DTW (Decadal Avg) m bgl	Transmissivity m <sup>2</sup> /day	Yield m <sup>3</sup> /day	Specific Yield %	Quality (EC in Micromhos/cm)	Hilly area, Not explored
Andhra Pradesh	12091	Single	Unconfined to semi- confined	5-20	60	5-10	10-120	20-180	Upto 3	500-3000	Hilly area, Not explored
Chhattisgarh	12	Single	unconfined								
Kerala	4223	Single	Semi-confined	5-15	4-40	5-10	15-80	50-150	Upto 3	500-1000	
Orissa	14361	Single	Unconfined Semi-confined	15-20	100-150	5-10		172-432	Upto 3	500-1000	
Rajasthan	105	-	-								Hilly area, Not explored
Tamil Nadu	2009	Single	Unconfined Semi-confined	5-20	15-291	5-10	200-476	100-1500	Upto 2	1000-4000	
<b>Total Area</b>	<b>32914</b>										

DTW : Depth to water level

m bgl: Meter belowground level

**KHONDALITE AQUIFER SYSTEM - Statistics**

Gross Area : 32913.94 sq.km

Percentage : 1.04 %

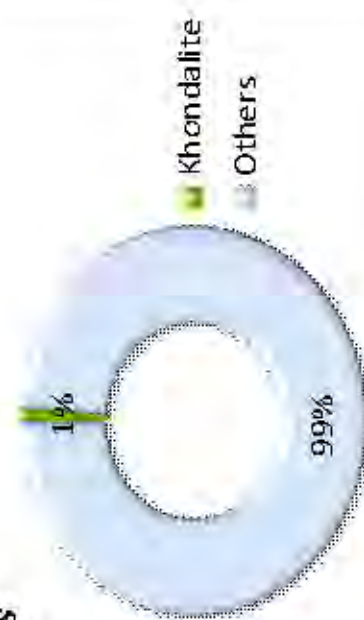




Table 28: State wise Distribution and Characteristics of Charnockite Aquifer System

STATE NAME	Aquifer Properties									
	Major Aquifers (Area in sq km)	Aquifer System	Type of Aquifer	Thickness of Weathered Zone m	Fractures Encountered m bgl	DTW (Decadal Avg) m bgl	Transmissivity m <sup>2</sup> /day	Yield m <sup>3</sup> /day	Specific Yield %	Quality (EC in $\mu\text{mhos/cm}$ )
	Charnockite CK01									
Andhra Pradesh	11302	Single	Unconfined Semi-confined	8 - 15	15 - 60	2-5	5-60	50 - 180	Upto 4	500-3000
Chhattisgarh	1212	Single	Unconfined	10-25	83 - 430	5-10	20-135	0.5 - 250	Upto 2	500-1000
Jharkhand	196	Single	Unconfined Semi-confined	15 - 20	100 - 140	5-10	40-186	12 - 360	-	500-1000
Kerala	16071	Single	Unconfined Semi-confined	5-20	60 - 175	5-10	28-112	70 - 3024	Upto 2	500-1000
Orissa	13784	Single	Unconfined Semi-confined	15 - 20	100 - 150	5-10	24-90	86 - 258	Upto 5	500-1000
Rajasthan	211	Single	Unconfined Semi-confined	10-45	60-140	20-40	5-75	-	-	2000-2500
Tamil Nadu	33680	Single	Unconfined, Semi-confined Confined	5 - 18	15 - 291	5-10	200 - 476	80 - 2500	Upto 2	500-3000
<b>Total Area</b>	<b>76360</b>									

DTW : Depth to water level

m bgl: Meter below ground level

CHARNOCKITE AQUIFER SYSTEM - Statistics

Gross Area : 76359.75 sq.km  
Percentage : 2.4 %

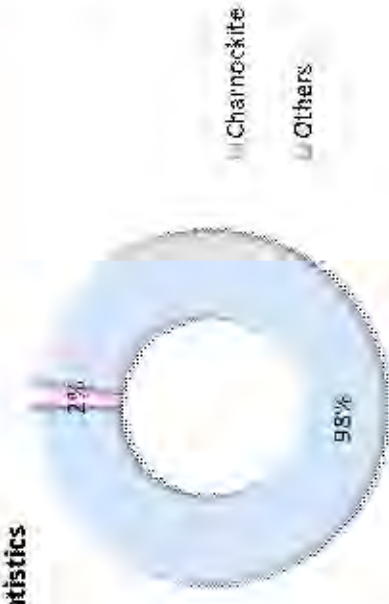




Table 27: State wise Distribution and Characteristics of Quartzite Aquifer System

STATE NAME	Major Aquifers (Area in sq km)		Aquifer Properties									
	Quartzite	Others	Aquifer System	Type of Aquifer	Thickness of Weathered Zone	Fractures Encountered	DTW (Decadal Avg)	Transmissivity	Yield	Specific Yield	Quality (EC in Micromhos/cm)	
	QZ01	QZ02			m	m bgl	m bgl	m <sup>2</sup> /day	m <sup>2</sup> /day	%		
Andhra Pradesh	11305	49	Single	Unconfined Semi-confined	8-15	15-60	10-20	10-50	10-240	1-2.5	1000-3000	
Assam	10	706					Not Explored					
Bihar	-	257	Single	Unconfined Semi-confined	10-15	50-150	5-10	20-80	10-300	1-2.5	500-1000	
Chhattisgarh	505	42	Single	Unconfined Semi-confined	20-20	20-70	10-20	20-100	10-200	1-2.5	500-750	
Delhi	137	-	Single	Unconfined Semi-confined	10-20	16-125	20-40	3-125	55-265	1-2.5	1000-3000	
Gujarat	-	977	Single	Unconfined Semi-confined	5-15	25-75	5-20	5-140	20-400	1-2.5	2000-4500	
Haryana	342	-	Single	Unconfined Semi-confined	10-20	14-70	20-40	2-75	2-76	1-2.5	1000-3000	
Himachal Pradesh	409	4228	Single	Unconfined Semi-confined	8-15	20-70	5-10	5-40	10-260	1-2.5	500-1000	
Jharkhand	-	1488	Single	Unconfined Semi-confined	15-20	30-70	5-10	3-123	10-240	1-2.5	500-1000	
Madhya Pradesh	1062	954	Single	Unconfined Semi-confined	12-25	30-70	10-20	16-119	40-300	1-2.5	1000-2000	
Maharashtra	293	475	Single	Unconfined Semi-confined	15-25	40-75	5-10	3-27	10-250	1-2.5	>500	
Orissa	828	3223	Single	Unconfined Semi-confined	12-25	35-50	5-10	12-211	20-300	1-2.5	500-1000	
Rajasthan	-	6456	Single	Unconfined Semi-confined	12-30	40-150	10-20	4-114	50-400	1-2.5	1500-2500	
Uttarakhand	561	7033	Single	Unconfined Semi-confined	15-20	35-50	20-40	10-50	40-300	1-2.5		
Uttar Pradesh	5378	-	Single	Unconfined Semi-confined	15-25	40-100	10-20	10-50	88-288	1-2.5	500-1000	
<b>Total Area</b>	<b>20830</b>	<b>26074</b>										

DTW : Depth to water level

m bgl: Meter below ground level

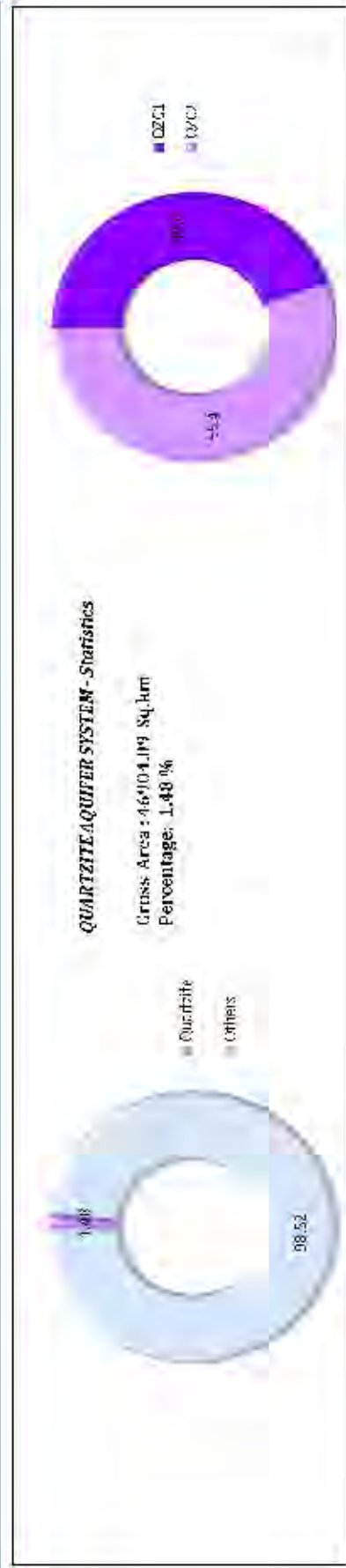




Table 17 a : Aquifer wise Area under Over Exploited (OE) Blocks

State Name	Alluvium	Laterite	Basalt	Sandstone	Shale	Limestone	Granite	Schist	Quartzite	Charnockite	Khondalite	BGC	Gneiss	Intrusives	Total
Andhra Pradesh	218	150	198	480	4365	577	1505	77	1675		258	11943	1	7	21455
Delhi	866								136						1002
Gujarat	15828		1059	1469	860	376	57						16		19664
Haryana	25262								201						25463
Jharkhand	229			124			2	844	17			500	56	1	1273
Karnataka	64	215	12575	118		2464		5323				46717			67475
Kerala													266		266
Madhya Pradesh	480	33	18176	320	357	0									19365
Maharashtra	2828		5001	2											7831
Punjab	37770			46											37816
Rajasthan	123621	74	7433	2502	11748	904	12157	3257	5367	173	74	17658	15712	470	219149
Tamil Nadu	5959	136		2247	123		503	7		13138	617	2207	18939	298	44174
Uttar Pradesh	20115			157					11			1356			21639
<b>Grand Total</b>	<b>233240</b>	<b>608</b>	<b>44441</b>	<b>25464</b>	<b>17453</b>	<b>4321</b>	<b>14224</b>	<b>9009</b>	<b>7407</b>	<b>13311</b>	<b>948</b>	<b>80360</b>	<b>34990</b>	<b>776</b>	<b>486573</b>

Table 17 b : Aquifer wise Area under Critical Blocks

State Name	Alluvium	Laterite	Basalt	Sandstone	Shale	Limestone	Granite	Schist	Quartzite	Charnockite	Khondalite	BGC	Gneiss	Intrusives	Total
Andhra Pradesh	7	444	497	281			237	76				4414	28		5984
Delhi	392														392
Gujarat	4765	6	790	1861	1635	44	119	88	41				17		9807
Haryana	7297			1					37				4		7339
Jharkhand				18				2		42		438			501
Karnataka	74	28	2721			42		922				9366	0		13152
Kerala	45	7								6			468		527
Madhya Pradesh	454	6	1127	349	1180	636		9					15		3776
Punjab	995														995
Rajasthan	11389			1210	714		139	2	85			13	986	41	14580
Tamil Nadu	1041			349			94	112		3724	132	627	4330	13	10422
Uttar Pradesh	7801				10				141			620			8572
<b>Grand Total</b>	<b>34414</b>	<b>492</b>	<b>5135</b>	<b>4068</b>	<b>3538</b>	<b>722</b>	<b>589</b>	<b>1211</b>	<b>304</b>	<b>3773</b>	<b>132</b>	<b>15480</b>	<b>5847</b>	<b>54</b>	<b>76201</b>

Categorization Based on Dynamic Ground Water Resources of India, 2009  
Area in Sq.Km



**Table 25: State wise Distribution and Characteristics of Granite Aquifer System**

STATE NAME	Major Aquifers (Area in sq km)		Aquifer Properties									
	Effusives Acidic Rocks	Intrusive Acidic Rocks	Aquifer System	Type of Aquifer	Thickness of Weathered Zone m	Fractured Zones Encountered m bgl	DTW (Decadal Avg) m bgl	Transmissivity m <sup>2</sup> /day	Yield m <sup>3</sup> /day	Specific Yield %	Quality (EC in Micromhos/cm)	
<b>Andhra Pradesh</b>	GR01	GR02	Single	Unconfined, Semi-Confined	10 - 15	15 - 60	10-20	2.3 - 12.6	10-200	Up to 2	1500-2500	
<b>Arunachal Pradesh</b>		8672		Not Explored							500-750	
<b>Bihar</b>		518	Single	Unconfined, Semi-Confined	10-20	20-60	5-10	4-50	10-220	Up to 2	500-1000	
<b>Chhattisgarh</b>		4140	Single	Unconfined, Semi-confined	40	20-60	5-10	5-45	70 - 360	Up to 2	500-750	
<b>Gujarat</b>	115	2386	Single	Semi Unconfined	10-32	30 - 40	20-40	5-40	1 - 100	Up to 2	1500-2000	
<b>Himachal Pradesh</b>		2719	Single	Semi Unconfined	5-18	20-60	5-10	5-45	20-200	Up to 2	500-1000	
<b>Jammu &amp; Kashmir</b>		39111		Not Explored							> 500	
<b>Jharkhand</b>		1786	Single	Unconfined	10-40	20-60	5-10	5-50	10-700	Up to 3	500	
<b>Kerala</b>		188	Single	Not Explored						Up to 2		
<b>Madhya Pradesh</b>		1615	Single	Semi Unconfined	10-20	20-60	5-10	4-50	10-200	Up to 2	500-1000	
<b>Maharashtra</b>		7618	Single	Not Explored						Up to 3	500-1000	
<b>Meghalaya</b>		1018	Single	Unconfined, Semi-confined	38	20-55	5-10	Up to 24	406	Up to 3	500-750	
<b>Orissa</b>		1259	Single	Unconfined, Semi-Confined	12- 15	100 - 150		0.32 - 115	172 - 430	Up to 2	500-1000	
<b>Rajasthan</b>	18	13190	Single	Unconfined, Semi-Confined	10-30	30-40	20-40	5-40	1-100	Up to 3	1500-2500	
<b>Tamil Nadu</b>		1399	Single	Unconfined, Semiconfined to confined	5 -25	40 - 200		50 - 500	288 - 1440	Up to 2	1000-2500	
<b>Uttarakhand</b>		1188	Single	Unconfined, Semiconfined to confined	5-18	20-60	5-10	5-45	15-200		500-750	
<b>West Bengal</b>		400	Single								500-1000	
<b>Total Area</b>	<b>133</b>	<b>100858</b>										

DTW : Depth to water level  
m bgl: Meter below ground level

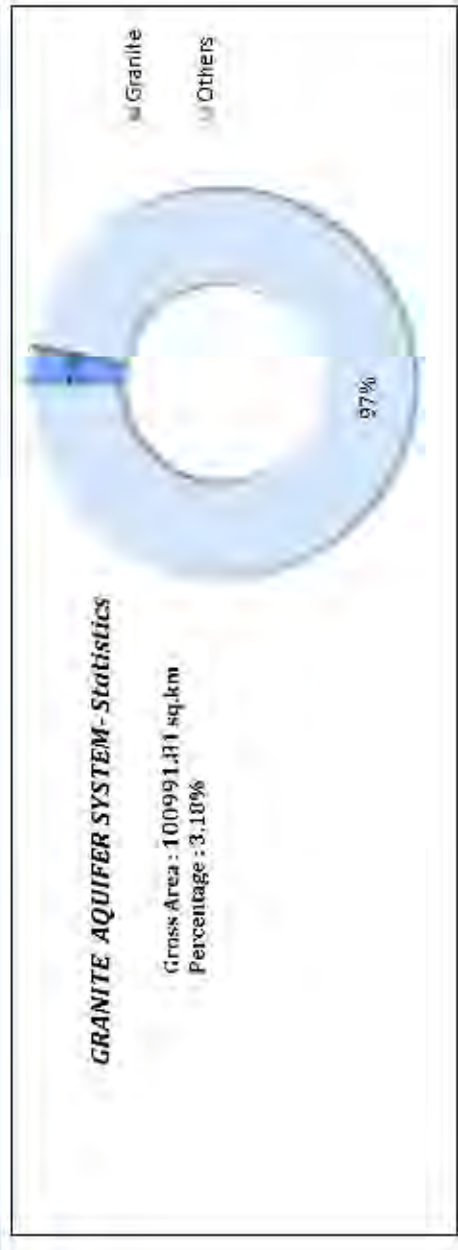




Table 24: State wise Distribution and Characteristics of Limestone Aquifer System

STATE NAME	Major Aquifers (Area in sq km)					Aquifer Properties								
	Mollitic Limestone LS01	Limestone/ Dolomite LS02	Limestone/ Dolomite LS03	Limestone with Shale LS04	Marble LS05	Aquifer System	Type of Aquifer	Thickness m	Zones Encountered m bgl	DTW (Decadal Avg) m bgl	Transmissivity m <sup>2</sup> /day	Yield m <sup>3</sup> /day	Specific Yield %	Quality (EC in Micromhos/cm)
Andhra Pradesh		146	8613	1721		Single	Unconfined, Confined	8 to 200	115-190	10-20	1.2-24	20-2100	Upto 3	1500-2500
Arunachal Pradesh		130	168				Not Explored							500-750
Chhattisgarh			13122	2133	1	Single	Unconfined/Semi confined	30-450	25-150	5-10	20-450	9-1728	Upto 3	500-1000
Gujarat	2943	1836			175	Multiple	Unconfined	55-250	20-100	10-20	20-250	200	Upto 3	1000-3000
Himachal Pradesh		5510	713	184		Single	Unconfined to Confined	40-150	50-140	5-15	10-180	4-965	Upto 3	500-1000
Jammu & Kashmir		10399					Not Explored							
Jharkhand			503		98	Single	Unconfined, Semi Confined to Confined	50-200	50-75	5-10	20-300	12-432	Upto 2	> 500
Karnataka			5872			Single	Unconfined, Semi Confined to Confined	40-150	40-120	10-20	20-180	20-300	Upto 2	2000-5000
Madhya Pradesh		201	4512		89	Single	Unconfined, Semi Confined	50-450	25-150	10-20	63-136	140-350	Upto 3	500-1000
Maharashtra			187	1376	366	Single	Unconfined, Semi Confined	50-450	25-175	10-20	20-200	19-240	Upto 2.5	1000-1500
Rajasthan	3	5	810		277	Single	Unconfined, Semi Confined	50-451	30-160	> 40	30-180	20-200	Upto 2	2500-3000
Uttarakhand		1457	122				Not Explored							500-750

DTW : Depth to water level  
m bgl: Meter below ground level

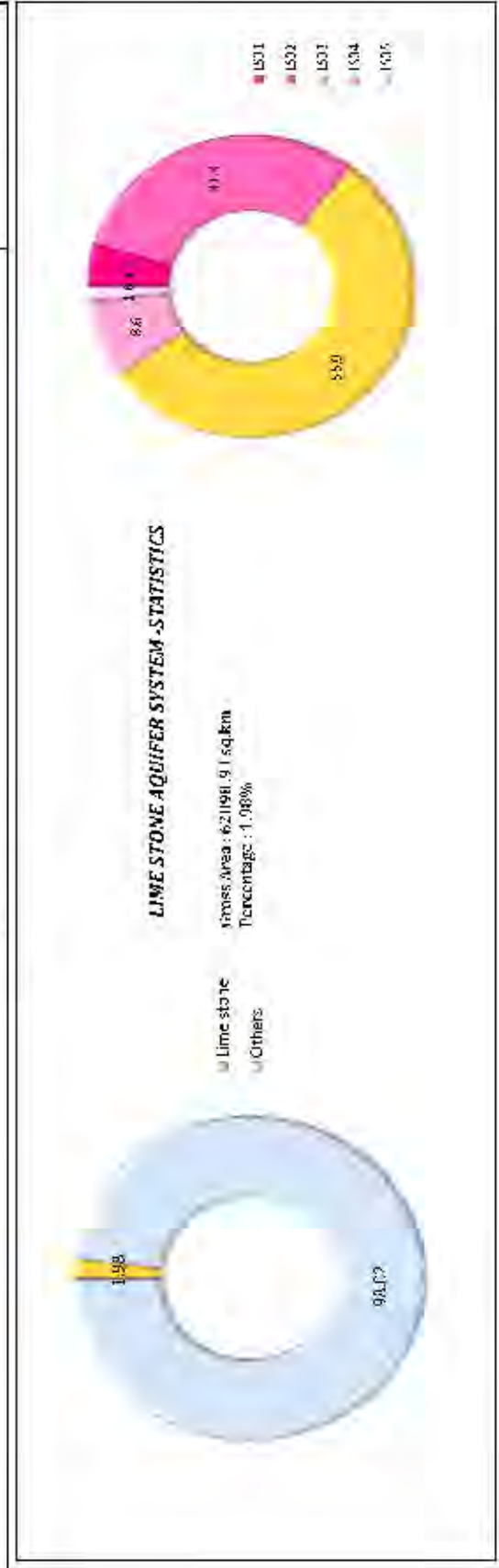




Table 23: State wise Distribution and Characteristics of Shale Aquifer System

STATE NAME	Major Aquifers (Area in sq km)						Aquifer Properties									
	Shale with Limestone	Shale with Sandstone	Shale, Limestone and Sandstone	Shale	Shale/ Shale with Sandstone	Shale with Limestone	Aquifer System	Aquifer Type	Aquifer Thickness	DTW (Decadal Avg)	Fractures Encountered	Transmissivity	Yield	Specific Yield	Quality (EC in Micromhos/cm)	
	SH01	SH02	SH03	SH04	SH05	SH06			m	m bgl	m bgl	m <sup>2</sup> /day	m <sup>3</sup> /day	%		
Andhra Pradesh	-	93	656	59	21453	-	Single	Semi Confined to Confining	Up to 100m	5-10	24-60	upto 740	60-160	Upto 3	1500-3000	
Arunachal Pradesh	-	23801	11761	-	-	-	Single	Unconfined and Semi-confined to confined	Up to 100m	-	-	-	-	-	500-1000	
Assam	-	3076	1481	-	-	-	Single	Unconfined and Semi-confined to confined	Up to 150m	5-10	23-90	10-172	8 to 84	-	500-750	
Chhattisgarh	-	-	199	-	5170	9411	Single	Unconfined and Semi-confined to confined	Up to 100m	5-10	20-70	20-600	70-1200	Upto 1	500-1000	
Gujarat	-	1124	1029	3479	-	-	Single	Unconfined and Semi-confined to confined	Up to 150m	10-20	20-30	20-550	80-600	Upto 1.5	500-6000	
Himachal Pradesh	147	308	-	1501	975	-	Single	Unconfined to Semi confined	40-250	5-10	50-150	20-120	80-400	Upto 2	500-1000	
Jammu & Kashmir	2727	5200	22032	-	157	-	Not Explored									500-750
Madhya Pradesh	-	31	1959	872	22477	331	Single	Unconfined and Semi-confined to confined	Up to 50m	10-20	20-40	20-600	10-20	Upto 1.5	500-1500	
Maharashtra	-	471	-	-	-	117	Single	Unconfined	Up to 50m	5-10	15-40	20-600	10-240	Upto 2	500-2000	
Manipur	-	11952	-	-	-	-	Not Explored									500-750
Meghalaya	-	7834	4536	-	-	-	Not Explored									> 500
Mizoram	-	17150	-	-	-	-	Not Explored									500-750
Nagaland	-	10722	-	-	-	-	Not Explored									500-650
Orissa	-	-	-	26	1745	1152	-	Unconfined to Semi confined	Up to 100m	5-10	25-60	20-300	86-129	Upto 3	500-1000	
Rajasthan	170	10	1247	-	12127	3349	-	Unconfined to Semi confined	Up to 100m	20-40	40-80	20-350	-	Upto 2	1000-4500	
Tamil Nadu	246	-	5	-	-	-	-	Unconfined to Semi confined	Up to 80m	5-10	25-40	20-120	80-240	Upto 2	2000-3000	
Tripura	-	3895	-	-	-	-	Single	Unconfined to Semi confined	-	-	-	-	-	Upto 2.5	> 500	
Uttarakhand	494	1801	504	-	156	1309	Single	Unconfined	40-250	5-10	50-150	20-120	-	Upto 2	500-750	
Uttar Pradesh	-	-	-	-	0	2430	Single	Unconfined, Semi Confined	50-100	5-10	upto 100	40-500	288-2880	Upto 2	500-1000	
<b>Total Area</b>	<b>3784</b>	<b>87467</b>	<b>45539</b>	<b>5938</b>	<b>64262</b>	<b>18100</b>										

DTW : Depth to water level  
m bgl: Meter below ground level





Table 22: State wise Distribution and Characteristics of Sandstone Aquifer System

STATE NAME	Major Aquifers (Area in sq km)						Aquifer Properties								
	Sandstone/ Conglomerate ST01	Sandstone with Shale ST02	Sandstone with coal ST03	Sandstone with clay ST04	Sandstone/ Conglomerate ST05	Sandstone with Shale ST06	Aquifer System	Aquifer Type	Aquifer Thickness m	DTW (Decadal Avg) m bgl	Fractures Encountered m bgl	Transmissivity m <sup>2</sup> /day	Yield m <sup>3</sup> /day	Specific Yield %	Quality (EC in Micromhos/cm)
Andhra Pradesh	4540	1828	150	10851	1985	810	Multiple	Unconfined	20-150	5-10	38-100	100-1000	50-1200	Upto 3	1500-3000
Assam	-	2765	2681	144	-	-	Multiple	Semi-Confined, Confined	50-600	2-5	-	200-700	5-100	Upto 3	500-1500
Bihar	279	13	-	-	2212	-	Multiple	Semi-Confined Confined	60-400	5-10	20-120	50-250	70-700	Upto 3.5	500-1000
Chhattisgarh	-	10818	8766	-	7644	824	-	Unconfined, Semiconfined	400	5-10	20-120	50-250	70-700	Upto 2.5	1000-1500
Goa	-	-	-	-	270	-	-	Not Explored	-	-	-	-	-	-	> 500
Gujarat	5381	4075	359	365	-	12	Multiple	Unconfined, Semiconfined to Confined	60-400	5-20	-	50-700	60-400	Upto 8	4500-5500
Haryana	401	189	-	-	-	-	Single	Unconfined, Semiconfined to Confined	50-200	20-40	20-120	50-600	50-600	Upto 3	1000-2000
Himachal Pradesh	7439	864	-	1692	61	458	Single/Multiple	Unconfined, Semiconfined to Confined	50-350	10-20	50-160	200-1000	20-3662	Upto 3	500-750
Jammu & Kashmir	20034	15745	8392	1859	-	-	Multiple	Unconfined, Semiconfined	40-280	5-10	-	3-5	24-720	Upto 6	> 500
Jharkhand	106	664	3174	-	253	24	Single/Multiple	Unconfined, Semiconfined	50-600	5-10	50-120	50-250	70-600	Upto 3	500-1000
Karnataka	-	-	-	-	721	-	Single	Unconfined	60-80	5-10	50-120	30-180	100-300	Upto 1.5	500-700
Madhya Pradesh	21	18029	-	-	32913	1073	Single/Multiple	Unconfined, Semiconfined to Confined	60-400	5-20	60-120	50-200	10-350	Upto 3	500-1500
Maharashtra	1179	3558	366	-	1430	784	Single/Multiple	Unconfined, Semiconfined to Confined	60-400	5-10	60-120	50-250	13-300	Upto 3	1000-1500
Manipur	-	402	4712	123	-	-	-	Not Explored	-	-	-	-	-	Upto 15	500-1500
Mizoram	-	128	3010	-	-	-	-	Not Explored	-	-	-	-	-	Upto 15	500-750
Nagaland	-	0	3906	-	-	-	-	Not Explored	-	-	-	-	-	Upto 15	500-1500
Orissa	2248	429	1209	-	993	112	Single	Unconfined, Semiconfined to Confined	upto 375	5-10	-	25-250	70-1036	Upto 6	500-750
Punjab	694	44	-	-	-	-	Single	Unconfined, Semiconfined to Confined	-	10-20	-	100-1000	86-864	-	> 500
Rajasthan	3122	9117	411	-	7833	14757	-	Unconfined, Semiconfined to Confined	-	20-40	-	-	-	-	2500-4500
Tamil Nadu	3748	-	-	4739	-	-	Single	Unconfined, Semiconfined to Confined	20-500	5-10	-	500-6000	860-4800	-	1000-2000
Tripura	-	3777	-	1762	-	-	Single	Semi-confined to Confined	40-200	5-20	-	-	-	Upto 8	500-750
Uttarakhand	612	2260	-	-	-	-	Multiple	Semi-confined to Confined	50-350	5-10	-	50-300	80-600	Upto 3	500-2000
Uttar Pradesh	99	171	287	-	0	566	Single	Unconfined, Semiconfined	-	10-20	-	-	-	Upto 8	500-1500
West Bengal	24	479	229	4	-	-	-	Not Explored	-	5-10	-	-	-	Upto 3	500-1000
Total Area	50026	75355	37720	21540	56354	19420	-	-	-	-	-	-	-	Upto 3	500-1000

DTW : Depth to water level

m bgl: Meter below ground level

SANDSTONE AQUIFER SYSTEM - Statistics

Grand Area: 56354 sq. km  
Percentage: 8.21%





Table 21 : State wise Distribution and Characteristics of Gneiss Aquifer System

STATE NAME	Major Aquifers (Area in sq km)			Aquifer Properties									
	Gneiss GN01	Gneiss GN02	Migmatitic Gneiss GN03	Aquifer System	Type of Aquifer	Thickness of Weathered Zone m	Fractures Encountered m bgl	DTW (Decadal/Avg) m bgl	Transmissivity m <sup>2</sup> /day	Yield m <sup>3</sup> /day	Specific yield %	Quality (EC in Microhmhos/cm)	
	Andhra Pradesh	1216	7708	3151	Single	Unconfined Semi-confined	8-15	20-100	5-10	12-40	80-240	Upto 1.5	500-750
Arunachal Pradesh	280	1599	-	Single	Unconfined Semi-confined	5-20	20-60	5-10	20-60	80-180	Upto 1.5	250-500	
Bihar	839	-	-	Single	Unconfined Semi-confined	10-25	30-90	5-10	15-52	40-270	Upto -3.5	500-1000	
Chhattisgarh	19679	181	-	Single	Unconfined Semi-confined	10-15	20-70	5-10	13-57	25-320	Upto 5	500-1000	
Gujarat	142	1117	-	Single	Unconfined Semi-confined	5-20	30-90	5-10	18-37	30-370	Upto 2	2500-4000	
Himachal Pradesh	22	4041	-	Single	Unconfined Semi-confined	3-15	20-40	5-15	5-25	50-70	Upto 1.5	500-1500	
Jammu & Kashmir	2351	3773	-	Single	Unconfined Semi-confined	5-10	-	-	-	-	-	-	
Jharkhand	2095	19	-	Single	Unconfined Semi-confined	15-20	100-140	5-10	17-56	12-360	Upto 5	500-750	
Kerala	-	11980	0	Single	Unconfined Semi-confined	5-25	30-90	5-10	14-80	75-205	Upto 2	500-1500	
Madhya Pradesh	68	631	-	Single	Unconfined	15-25	60-175	5-10	19-50	60-140	Upto 1.5	1000-1500	
Maharashtra	9481	7095	-	Single	Unconfined	10-25	70-130	5-10	6-27	10-80	Upto 1.5	500-1500	
Nagaland	178	-	-	-	-	5-10	-	5-10	-	-	-	-	
Orissa	-	-	109	Single	Unconfined Semi-confined	15-20	100-150	-	18-76	172-432	Upto 4	500-1500	
Rajasthan	17168	555	1174	Single	Unconfined Semi-confined	8-20	20-200	5-10	17-44	14-864	Upto 1.5	2000-4000	
Sikkim	-	3419	-	-	Unconfined	-	-	-	-	-	-	500-750	
Tamil Nadu	-	451	51675	Single	Unconfined Semi-confined	3-25	40-160	5-10	12-32	80-2500	Upto 2	1000-2500	
Uttarakhand	5735	697	-	Single	Unconfined Semi-confined	3-15	35-170	5-10	20-80	20-90	Upto 1.5	500-750	
<b>Total Area</b>	<b>59260</b>	<b>49266</b>	<b>56228</b>										

DTW : Depth to water level  
m bgl: Meter below ground level





**Table 20 : State wise Distribution and Characteristics of Banded Gneissic Complex (BGC) Aquifer System**

STATE NAME	Major Aquifer (Area in sq.km)	Aquifer Properties										Quality [EC in Mi- crohmhos/cm]
		Aquifer System	Type of Aquifer	Thickness of Weathered Zone m	Fractures Encountered m bgl	DTW (Decadal Avg) m bgl	Transmissivity m <sup>2</sup> /day	Yield m <sup>3</sup> /day	Specific Yield %			
<b>Andhra Pradesh</b>	BGC 110284	Single	Unconfined to Semi-confined	3-15	12-60	5-20	6-40	30-260	Upto 3	500-3500		
<b>Assam</b>	7642	Single	Unconfined to Semi-confined	5-25	-	5-10	6-15	350	-	500-750		
<b>Bihar</b>	4214	Single	Unconfined to Semi-confined	10-20	150	5-10	5-50	360-480	Upto 3	500-1000		
<b>Chhattisgarh</b>	37756	Single	Unconfined to Semi Confined	Up to 60	-	5-15	2-100	86.4-432	Upto 2	500-1000		
<b>Goa</b>	323	Single	Unconfined Semi-confined to Confined	Up to 60	-	5-10	-	100-400	Upto 3	500-750		
<b>Himachal Pradesh</b>	3534	Single	At higher elevation area not explored									
<b>Jammu &amp; Kashmir</b>	11709	-	At higher elevation area not explored									
<b>Jharkhand</b>	46174	Single	Unconfined, Semi-confined to Confined	Up to 100	-	5-15	2-186	24-3624	Upto 2	500-1000		
<b>Karnataka</b>	114943	Single	Unconfined, Semi-confined to Confined	Up to 60	-	5-20	2-176	100-400	Upto 2	500-5500		
<b>Kerala</b>	1398	Single	Unconfined, Semi-confined	10-40	60-175	5-10	6-145	2-10	Upto 2	-		
<b>Madhya Pradesh</b>	30253	Single	Unconfined, Semi-confined	5-15	>150	5-20	5-119	43-210	Upto 2	500-1500		
<b>Maharashtra</b>	262	Single	-	10-30	30-80	5-10	11-77	10-80	Upto 2	> 500		
<b>Meghalaya</b>	7204	Single	Unconfined, Semi-confined	5-15	20-40	5-10	5-40	5-10	Upto 2	-		
<b>Orissa</b>	54951	Single	Unconfined, Semi-confined	12-15	100-200	-	5-15	258-691	Upto 3	500-1500		
<b>Rajasthan</b>	21506	-	-	10-40	60-170	5-20	3-45	-	Upto 2	500-2000		
<b>Tamil Nadu</b>	7098	Single	Unconfined, Semi-confined	5-20	40-150	5-10	12-22	150-200	Upto 2	500-4000		
<b>Uttarakhand</b>	5008	Not Explored										
<b>Uttar Pradesh</b>	9283	Single	Unconfined, Semi-confined	Up to 40	70	5-20	4-79	43-432	Upto 1.5	500-1000		
<b>West Bengal</b>	4893	Not Explored										
<b>Total Area</b>	<b>478383</b>											

DTW : Depth to water level  
m bgl: Meter below ground level





Table 19 : State wise Distribution and Characteristics of Basalt Aquifer System

STATE NAME	Major Aquifers (Area in sq km)		Aquifer Properties									
	Basic Basalt	Ultra Basalt	Aquifer System	Type of Aquifer	Thickness of Weathered Zone m	DTW (Decadal Avg) m bgl	Fractures Encountered	Transmissivity m <sup>2</sup> /day	Yield m <sup>3</sup> /day	Specific Yield %	Quality (EC in Micromhos/cm)	
Andhra Pradesh	9066	-	Single/Multiple	Unconfined to semiconfined	5-20	10-20	40-80	6-740	90-180	1-1.5	1500-2000	
Arunachal Pradesh	1397	-	-	-	-	-	Not Explored	-	-	-	-	
Bihar	34	-	Single	Unconfined	40	5-10	60-130	10-300	100-200	1-1.5	500-1000	
Chhattisgarh	836	-	Single	Unconfined	10-20	5-10	upto 150	5-50	360-480	1-2	500-750	
Goa	35	-	Single	Unconfined	60	5-10	70-120	10-200	100-200	2-3	3500-5000	
Gujarat	74297	-	Single	Unconfined Semi-confined	20-40	5-10	100-280	20-250	1-30	1-2	1500-8000	
Jammu & Kashmir	6173	-	-	-	-	-	Not Explored	-	-	-	-	
Jharkhand	3085	7	Single/Multiple	Unconfined Semi-confined	10-35	5-10	100-130	26-176	12-240	2-3	500-750	
Karnataka	34892	-	-	Unconfined	10-45	5-10	60-125	20-180	80-175	1-2	2000-3500	
Madhya Pradesh	135433	-	Single/Multiple	Unconfined to semi confined	15-25	10-20	60-175	100-250	70-350	1.5-2	500-2000	
Maharashtra	235903	-	Single/Multiple	Unconfined Semi-confined to Confined	15-30	5-10	20-200	20-200	45-90	2-3	500-2500	
Rajasthan	9794	5	-	-	29-45	10-20	60-120	18-180	50-150	1-2	2500-3000	
Uttar Pradesh	572	-	Single	Unconfined	5-30	10-20	30-150	-	-	-	500-1000	
West Bengal	244	-	Single	-	10-25	5-10	35-90	-	-	-	500-750	
<b>Total Area</b>	<b>512290</b>	<b>12</b>										

DTW : Depth to water level  
m bgl: Meter below ground level

**BASALT AQUIFER SYSTEM- Statistics**

Gross Area : 512302.02 sq.km  
Percentage : 16.15 %

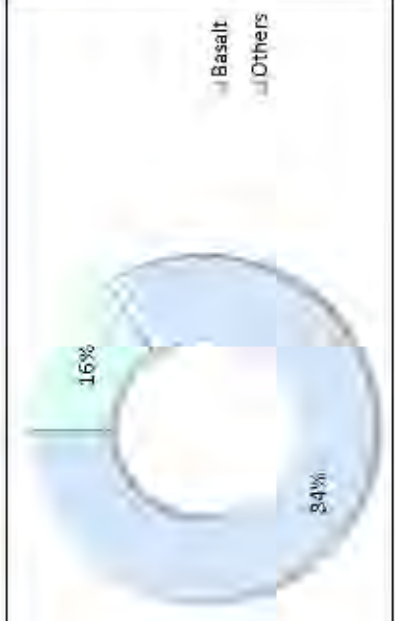




Table 18 : State wise Distribution and Characteristics of Alluvium Aquifer System

STATE NAME	Major Aquifers (Area in sq. km)										Aquifer Properties				
	Younger Alluvium ALD1	Rebble/Sand ALD2	Older Alluvium ALD3	Aeolian Alluvium ALD4	Coastal Alluvium ALD5	Valley Fills ALD6	Aquifer System	Type of Aquifer	Thickness m	Zones Tapped m bgl	DTW (Decadal Avg) m bgl	Transmissivity m <sup>2</sup> /day	Yield m <sup>3</sup> /day	Specific Yield %	Quality (EC in Microhmhos/cm)
Andhra Pradesh	13204	-	-	-	6920	-	Multiple	Unconfined	50-80	60-80	2-5	300 to 2000	180 to 264	6-10	500-3000
Arunachal Pradesh	68	-	4423	-	-	-	Multiple	Semi-confined to Confined	upto 200	50-80	2-5	467 to 3111	1488 to 2400	8-16	500-1000
Assam	52391	-	4578	-	-	-	Multiple	Semi-confined to Confined	30-200	50-166	2-5	upto 9000	2160 to 4752	8-15	500-750
Bihar	73971	-	7833	-	-	-	Multiple	Semi-confined to Confined	50-650	50-248	5-10	3000-12000	200 to 1500	8-12	500-1000
Chhattisgarh	130	-	-	-	-	-	Multiple	Unconfined	-	-	-	Not explored	-	-	-
Delhi	194	-	1056	68	-	-	Multiple	Semi Confined to confined	20-400	50-200	5-10	500-1200	800-2000	8-15	2000-3000
Goa	8	-	-	-	35	-	Single	Unconfined	2-10	-	-	2 to 2438	50-500	6-8	-
Gujarat	7035	-	25106	8948	19048	2309	Multiple	Semi-confined to Confined	10-475	50-435	10-20	200-800	200-2000	6-10	2000-5500
Haryana	2751	460	25855	12766	-	-	Multiple	Semi-confined to Confined	20-400	50-200	5-10	500-1200	800-2000	6-12	1000-4500
Himachal Pradesh	967	-	186	-	-	650	Multiple	Semi-confined to Confined	33-220	50-108	5-10	31-3336	104-5152	6-16	500-750
Jammu & Kashmir	21025	-	-	2816	-	-	Multiple	Semi-confined to Confined	40-160	50-120	5-10	300-600	200-1200	6-15	500-750
Jharkhand	2927	513	2286	-	-	-	Multiple	Semi-confined to confined	40-130	50-70	5-10	208-570	12-960	6-10	500-1000
Karnataka	703	-	-	-	-	-	Multiple	Unconfined	20-60	30-60	5-10	2-48	50-500	8	500-2000
Kerala	3145	-	-	-	-	-	Multiple	Unconfined	30-350	100-350	2-5	3-275	25.92-86.4	8-16	-
Madhya Pradesh	21714	-	13094	-	-	-	Multiple	Unconfined	40-300	70-250	5-10	500-6700	864-2592	8-12	500-1000
Maharashtra	12427	434	-	-	1236	-	Multiple	Semi-confined to confined	50-400	80-300	10-20	63-136	13-56	6-10	500-1500
Manipur	1897	-	-	-	2059	-	Multiple	Semi-confined to confined	50-100	50-80	5-10	200-800	240-720	8-15	1500
Meghalaya	1002	-	-	-	-	-	-	-	-	-	-	Not Explored	-	-	-
Nagaland	537	-	-	-	-	-	Multiple	Unconfined to Confined	40-100	40-70	5-10	100-9000	864-3888	8-15	500-1500
Orissa	6773	-	24941	595	5405	-	Multiple	Semi-confined to confined	20-400	70-350	2-5	15-8000	70-6480	8-15	500-2000
Puducherry	310	-	-	-	112	-	-	-	-	-	2-5	-	-	8-14	1000-3000
Punjab	5592	460	33094	8967	-	335	Multiple	Semi-confined to Confined	20-600	70-450	10-20	100-7720	432-5184	8-15	500-2000
Rajasthan	3390	6	80114	114889	-	-	Multiple	Semi-confined to Confined	40-700	50-400	10-40	200-400	500-1200	8-10	-
Tamil Nadu	16915	78	-	56	5845	-	Multiple	Confined	40-400	70-350	2-5	50-5000	10-690	6-8	1000-3000
Tripura	602	-	-	-	-	-	Multiple	Semi-confined to Confined	10-15	-	-	-	240	-	500-1000
Uttarakhand	670	1247	6277	-	-	-	Multiple	-	30-200	50-100	5-10	30-3000	100-2000	8-15	500-750
Uttar Pradesh	37437	1960	172526	-	-	-	Multiple	Confined	100-650	100-650	5-10	upto 16000	1500-4000	8-18	500-3000
West Bengal	51464	8	5940	-	-	571	Multiple	Semi-confined to Confined	50-700	50-400	5-10	600-4000	200-1500	8-20	500-2000
<b>Total Area</b>	<b>339298</b>	<b>5203</b>	<b>407490</b>	<b>149208</b>	<b>40660</b>	<b>3864</b>									

DTW : Depth to water level  
m bgl: Meter below ground level






Table 6: Population Census - India

Sl. No.	Name of the State	Area (Sq. Km)	Population				
			Total Population			Sex ratio (females per 1000 males)	Density (Per sq.km)
			Persons	Males	Females		
1	Andhra Pradesh	275069	84665533	42509881	42155652	992	308
2	Arunachal Pradesh	83743	1382611	720232	662379	920	17
3	Assam	78438	31169272	15954927	15214345	954	397
4	Bihar	94163	103804637	54185347	49619290	916	1102
5	Chhattisgarh	136034	25540196	12827915	12712281	991	189
6	Goa	3702	1457723	740711	717012	968	394
7	Gujarat	196024	60383628	31482282	28901346	918	308
8	Haryana	44212	25353081	13505130	11847951	877	573
9	Himachal Pradesh	55673	6856509	3473892	3382617	974	123
10	Jammu & Kashmir	222236	12548926	6665561	5883365	883	124
11	Jharkhand	79714	32966238	16931688	16034550	947	414
12	Karnataka	191791	61130704	31057742	30072962	968	319
13	Kerala	38863	33387677	16021290	17366387	1084	859
14	Madhya Pradesh	308144	72597565	37612920	34984645	930	236
15	Maharashtra	307713	112372972	58361397	54011575	925	365
16	Manipur	22327	2721756	1369764	1351992	987	122
17	Meghalaya	22429	2964007	1492668	1471339	986	132
18	Mizoram	21081	1091014	552339	538675	975	52
19	Nagaland	16579	1980602	1025707	954895	931	119
20	Orissa	155707	41947358	21201678	20745680	978	269
21	Punjab	50362	27704236	14634819	13069417	893	550
22	Rajasthan	342240	68621012	35620086	33000926	926	201
23	Sikkim	7096	607688	321661	286027	889	86
24	Tamil Nadu	130058	72138958	36158871	35980087	995	555
25	Tripura	10493	3671032	1871867	1799165	961	350
26	Uttar Pradesh	240928	199581477	104596415	94985062	908	828
27	Uttarakhand	53484	10116752	5154178	4962574	963	189
28	West Bengal	88752	91347736	46927389	44420347	947	1029
29	Andaman & Nicobar Islands	8249	379944	202330	177614	878	46
30	Chandigarh	114	1054686	580282	474404	818	9252
31	Dadra & Nagar Haveli	491	342853	193178	149675	775	698
32	Daman & Diu	112	242911	150100	92811	618	2169
33	Delhi	1483	16753235	8976410	7776825	866	11297
34	Lakshadweep	32	64429	33106	31323	946	2013
35	Puducherry	479	1244464	610485	633979	1038	2598
<b>Total</b>		<b>3288015</b>	<b>1210193422</b>	<b>623724248</b>	<b>586469174</b>	<b>933</b>	<b>325</b>



Table 16 : Districts showing Arsenic in Ground Water In different states of India

Sl. No.	State	Name of districts (in parts) with Arsenic (As> 0.05 mg/ l ) in Ground Water
1	Assam	Dhemaji
2	Bihar	Begusarai, Bhagalpur, Bhojpur, Buxar, Darbhanga, Katihar, Khagaria, Kishanganj, Lakhiserai, Munger, Patna, Purnea, Samastipur, Saran, Vaishali
3	Chhattisgarh	Rajnandgaon
4	Uttar Pradesh	Agra, Aligarh, Balia, Balrampur, Gonda, Gorakhpur, Lakhimpur Kheri, Mathura, Muradabad
5	West Bengal	Bardhaman, Hooghly, Howrah, Malda, Murshidabad, Nadia, North 24 Paraganas, South 24 Paraganas

Data Source - Central Ground Water Board along with Task force & State Agencies

**Table 15: Districts showing Nitrate in Ground Water in Different States of India**

Sl. No.	State	Name of districts (in parts) with Nitrate (>45 mg/litre) in Ground Water
1	Andhra Pradesh	Adilabad, Anantpur, Chittoor, Cuddapah, East Godavari, Guntur, Hyderabad, Karimnagar, Khammam, Krishna, Kurnool, Mahbubnagar, Medak, Nalgonda, Nellore, Nizamabad, Prakasam, Ranga Reddy, Srikakulam, Visakhapatnam, Vizianagaram, Warangal, West Godavari
2	Bihar	Aurangabad, Banka, Bhagalpur, Bhojpur, Kaimur(Bhabua), Patna, Rohtas, Saran, Siwan
3	Chhattisgarh	Bastar, Bilaspur, Dantewada, Dhamtari, Jashpur, Kanker, Kawardha, Korba, Mahasamund, Raigarh, Raipur, Rajnandgaon
4	Delhi	Central Delhi, New Delhi, North Delhi, North West Delhi, South Delhi, South West Delhi, West Delhi
5	Goa	North Goa
6	Gujarat	Ahmadabad, Amreli, Anand, Banaskantha, Bharuch, Bhavnagar, Dohad, Jamnagar, Junagadh, Kachchh, Kheda, Mehsana, Narmada, Navsari, Panchmahals, Patan, Porbandar, Rajkot, Sabarkantha, Surat, Surendranagar, Vadodara,
7	Haryana	Ambala, Bhiwani, Faridabad, Fatehabad, Gurgaon, Hissar, Jhajjar, Jind, Kaithal, Karnal, Kurukshetra, Mahendragarh, Panchkula, Panipat, Rewari, Rohtak, Sirsa, Sonapat, Yamuna Nagar
8	Himachal Pradesh	Una
9	Jammu & Kashmir	Jammu, Kathua
10	Jharkhand	Chatra, Garhwa, Godda, Gumla, Lohardaga, Pakaur, Palamu, Paschimi Singhbhum, Purbi Singhbhum, Ranchi, Sahibganj
11	Karnataka	Bagalkot, Bangalore, Belgaum, Bellary, Bidar, Bijapur, Chikmagalur, Chitradurga, Davangere, Dharwad, Gadag, Gulbarga, Hassan, Haveri, Kodagu, Kolar, Koppal, Mandya, Mysore, Raichur, Shimoga, Udupi, Uttara Kannada
12	Kerala	Alappuzha, Idukki, Kollam, Kottayam, Kozhikode, Malappuram, Palakkad, Pathanamthitta, Thiruvananthapuram, Thrissur, Wayanad
13	Maharashtra	Ahmednagar, Akola, Amravati, Auragabad, Beed, Bhandara, Buldana, Chandrapur, Dhule, Gadchiroli, Gondia, Hingoli, Jalgaon, Jalna, Kohlapur, Latur, Nagpur, Nanded, Nandurbar, Nashik, Osmanabad, Parbhani, Pune, Sangli, Satara, Solapur, Wardha, Washim, Yavatmal
14	Madhya Pradesh	Anuppur, Ashok Nagar, Balaghat, Barwani, Betul, Bhind, Bhopal, Burhanpur, Chhatarpur, Chhindwara, Damoh, Datta, Dewas, Dhar, Gwalior, Harda, Hoshangabad, Indore, Jabalpur, Jhabua, Katni, Khandwa, Khargaon, Mandla, Mandsaur, Morena, Narsimhapur, Neemuch, Panna, Raisen, Rajgarh, Ratlam, Rewa, Sagar, Satna, Sehore, Seoni, Shahdol, Shajapur, Sheopur, Shivpuri, Sidhi, Tikamgarh, Ujjain, Umariya, Vidisha
15	Orissa	Angul, Balasore, Bargarh, Bhadrak, Bolangir, Baudh, Cuttack, Deogarh, Dhenkanal, Gajapati, Ganjam, J.Singhpur, Jajpur, Jharsuguda, Kalahandi, Kendrapara, Keonjhar, Khurda, Koraput, Malkangiri, Mayurbhanj, Nawapada, Nayagarh, Phulbani, Puri, Sambalpur, Sundergarh, Sonapur
16	Punjab	Amritsar, Bathinda, Faridkot, Fatehgarh Sahib, Firozepur, Gurdaspur, Hoshiarpur, Jalandhar, Kapurthala, Ludhiana, Mansa, Moga, Muktsar, Nawan Shahr, Patiala, Rupnagar, Sangrur
17	Rajasthan	Ajmer, Alwar, Banaswara, Baran, Barmer, Bundi, Bharatpur, Bhilwara, Bikaner, Chittaurgarh, Churu, Dausa, Dhaulpur, Dungarpur, Ganganagar, Hanumangarh, Jaipur, Jaisalmer, Jalor, Jhalawar, Jhunjhunu, Jodhpur, Karauli, Kota, Nagaur, Pali, Partapgarh, Rajsamand, Sirohi, Sikar, Sawai Madhopur, Tonk, Udaipur
18	Tamil Nadu	Chennai, Coimbatore, Cuddalore, Dharmapuri, Dindigul, Erode, Kancheepuram, Kanyakumari, Karur, Madurai, Namakkal, Nilgiris, Perambalur, Pudukkottai, Ramanathapuram, Salem, Sivaganga, Theni, Thiruvannamalai, Thanjavur, Tirunelveli, Thiruvallur, Trichi, Tuticorin, Vellore, Villupuram, Virudhunagar
19	Uttar Pradesh	Agra, Aligarh, Allahabad, Ambedkar Nagar, Auraiya, Badaun, Baghpat, Balrampur, Banda, Barabanki, Bareilly, Basti, Bijnor, Bulandshahr, Chitrakoot, Etah, Etawa, Fatehpur, Firozabad, GB Nagar, Ghaziabad, Ghazipur, Hamirpur, Haridoi, Jaunpur, Jhansi, Kannauj, Kanpur Dehat, Lakhimpur, Mahoba, Mathura, Meerut, Moradabad, Muzaffarnagar, Raebareli, Rampur, Sant Ravidas Nagar, Shahjahanpur, Sitapur, Sonbhadra, Sultanpur, Unnao
20	Uttrakhand	Dehradun, Hardwar, Udhamasinghnagar
21	West Bengal	Bankura, Bardhaman



**Table 14: Districts Showing Fluoride in Ground Water in different states of India**

Sl.No	State	Name of districts (in parts) with Flouride (>1.5mg/litre) in Ground Water
1	Andhra Pradesh	Adilabad, Anantpur, Chittoor, Guntur, Hyderabad, Karimnagar, Khammam, Krishna, Kurnool, Mahbubnagar, Medak, Nalgonda, Nellore, Prakasam, Ranga Reddy, Visakhapatnam, Vizianagaram, Warangal, West Godavari
2	Assam	Goalpara, Kamrup, Karbi Anglong, Nagaon,
3	Bihar	Aurangabad, Banka, Buxar, Jamui, Kaimur( Bhabua), Munger, Nawada, Rohtas, Supaul
4	Chhattisgarh	Bastar, Bilaspur, Dantewada, Janjgir-Champa, Jashpur, Kanker, Korba, Koriya, Mahasamund, Raipur, Rajnandgaon, Surguja
5	Delhi	East Delhi, North West Delhi, South Delhi, South West Delhi, West Delhi
6	Gujarat	Ahmadabad, Amreli, Anand, Banaskantha, Bharuch, Bhavnagar, Dohad, Junagadh, Kachchh, Mehsana, Narmada, Panchmahals, Patan, Rajkot, Sabarkantha, Surat, Surendranagar, Vadodara,
7	Haryana	Bhiwani, Faridabad, Gurgaon, Hissar, Jhajjar, Jind, Kaithal, Kurushetra, Mahendragarh, Panipat, Rewari, Rohtak, Sirsa, Sonapat
8	Jammu & Kashmir	Rajauri, Udhampur
9	Jharkhand	Bokaro, Giridih, Godda, Gumla, Palamu, Ranchi
10	Karnataka	Bagalkot, Bangalore, Belgaun, Bellary, Bidar, Bijapur, Chamarajanagar, Chikmagalur, Chitradurga, Davangere, Dharwad, Gadag, Gulburga, Haveri, Kolar, Koppal, Mandya, Mysore, Raichur, Tumkur
11	Kerala	Palakkad
12	Maharashtra	Amravati, Chandrapur, Dhule, Gadchiroli, Gondia, Jalna, Nagpur, Nanded
13	Madhya Pradesh	Bhind, Chhatarpur, Chhindwara, Datia, Dewas, Dhar, Guna, Gwalior, Harda, Jabalpur, Jhabua, Khargaon, Mandsaur, Rajgarh, Satna, Seoni, Shajapur, Sheopur, Sidhi
14	Orissa	Angul, Balasore, Bargarh, Bhadrak, Bandh, Cuttack, Deogarh, Dhenkanal, Jajpur, Keonjhar, Sonapur
15	Punjab	Amritsar, Bhatinda, Faridkot, fatehgarh Sahib, Firozepur, Gurdaspur, Mansa, Moga, Muktsar, Patiala, Sangrur
16	Rajasthan	Ajmer, Alwar, Banaswara, Barmer, Bharatpur, Bhilwara, Bikaner, Bundi, Chittaurgarh, Churu, Dausa, Dhaulpur, Dungarpur, Ganganagar, Hanumangarh, Jaipur, Jaisalmer, Jalor, Jhunjhunun, Jodhpur, Karauli, Kota, Nagaur, Pali, Rajsamand, Sirohi, Sikar, SawaiMadhopur, Tonk, Udaipur
17	Tamil Nadu	Coimbatore, Dharmapuri, Dindigul, Erode, Karur, Krishnagiri, Namakkal, Perambalur, Pudukotai, Ramanathapuram, Salem, Sivaganga, Theni, Thiruvannamalai, Tiruchirapally, Vellore, Virudhunagar
18	Uttar Pradesh	Agra, Aligarh, Etah, Firozabad, Jaunpur, Kannauj, Mahamaya Nagar, Mainpuri, Mathura, Mau
19	West Bengal	Bankura, Bardhaman, Birbhum, Dakshindinajpur, Malda, Nadia, Purulia, Uttardinajpur

**Table 13: Districts showing Salinity in Ground Water in Different States of India**

Sl. No.	State	Name of districts (in parts) with EC > 3000 $\mu\text{S/cm}$ in Ground Water
1	Andhra Pradesh	Anantapur, Chittoor*,Kurnool, Kadapa(Cuddapah), Nellore, Prakasam, Guntur, Mahbubnagar, Nalgonda, Krishna, Khammam, Warangal, Medak, East Godavari, Srikakulam, Visakhapatnam
2	Delhi	North West, West, South West
3	Gujarat	Ahmadabad, Amreli, Anand, Bharuch, Bhavnagar, Banaskantha, Dohad, Porbandar, Jamnagar, Junagadh, Kachchh, Kheda, Mehsana, Navsari, Patan, Panchmahals, Rajkot, Sabarkantha, Surendranagar, Surat, Vadodara,
4	Haryana	Bhiwani, Faridabad, Fatehabad, Gurgaon, Hissar, Jhajjar, Kaithal, Mahendragarh, Panipat, Rewari, Rohtak, Sirsa, Sonapat, Yamunanagar*
5	Himachal Pradesh	Mandi*
6	Karnataka	Bijapur, Bagalkot, Belgaun, Bellary, Chitradurga, Chikmagalur, Davangiri, Dharwar, Gadag, Gulburga, Hassan*, Haveri, Mandya*, Raichur, Udupi
7	Kerala	Palakkad*
8	Maharashtra	Ahmadnagar, Aurangabad*, Akola, Amravati, Beed*, Buldana, Chandrapur, Dhule*, Jalna, Jalgaon, Nagpur*, Nasik, Parbhani, Raigarh*, Satara, Solapur*, Wardha
9	Madhya Pradesh	Bhind, Indore, Jhabua*, Sheopur*, Ujjain
10	Orissa	Jagatsinghpur*
11	Punjab	Bhathinda, Ferozepur, Faridkot, Gurudaspur*, Mansa, Muktsar, Patiala*, Sangrur
12	Rajasthan	Ajmer, Alwar, Barmer, Bharatpur, Bhilwara, Bundi, Bikaner, Churu, Chittaurgarh, Dhaulpur, Dausa, Ganganagar, Hanumanagarh, Jaipur, Jaisalmer, Jalor, Jhunjhununn, Jodhpur, Karoli, Nagaur, Neemuch, Pali, RajaSamand, Sirohi, Sikar, Sawai Madhopur, Tonk, Udaipur
13	Tamil Nadu	Coimbatore, Chennai, Cuddalore, Dindigul, Dharmapuri, Erode, Pudukkottai, Ramanathapuram, Salem, Karur, Namakkal, Perambalur, Thiruvannamalai, Tiruchirapalli, Thanjavur, Thoothukkudi, Tirunelveli, Theni*, Vellore, Millupuram, Virudhanagar
14	Uttar Pradesh	Agra, Allahabad*, Aligarh, Hamirpur*, Hathras, Jyotibaphulenagar*, Mathura
15	West Bengal	Bankura*, Haora, Medinipur, N-24 Pargana, S-24 Parganas

\* Isolated Pockets



Table 12: State wise Post Monsoon Depth to Water level (Decadal Mean 2002 - 2011)

State Name	Alluvium		Laterite		Basalt		Sandstone		Shale		Limestone		Granite		Schist		Quartzite		Charnockite		Khondalite		BGC		Gneiss		Intrusives		
	Min	Max	Min	Max	Min	Max	Min	Max	Min	Max	Min	Max	Min	Max	Min	Max	Min	Max	Min	Max	Min	Max	Min	Max	Min	Max	Min	Max	
Andhra Pradesh	0.1	177	0.1	177	0.1	104	0.1	104	0.1	104	2.0	6.6	2.0	177	0.1	177	0.1	104	0.1	104	0.1	6.6	0.1	177	0.1	177	0.1	177	
Arunachal Pradesh	0.1	4.6					2.0	3.6	0.1	4.6	2.0	3.0			2.0	3.0	0.1	3.0											
Assam	0.1	104					0.1	6.6	0.1	6.6	0.1	3.0	0.1	6.6	2.0	3.0	0.1	6.6					0.1	6.6					
Bihar	0.1	6.6	3.6	4.6	3.6	4.6	2.0	6.6	3.6	6.6	3.0	6.6	3.0	6.6	2.0	6.6	2.0	6.6	3.6	4.6			2.0	6.6	2.0	6.6	2.0	6.6	
Chandigarh	10.4	31.9					10.4	17.7																					
Chhattisgarh	3.0	6.6	2.0	104	3.0	104	2.0	177	0.1	104	0.1	6.6	2.0	104	2.0	177	2.0	104	2.0	104	2.0	3.6	2.0	177	2.0	177	2.0	177	
Dadra & Nagar Haveli					2.0	4.6																							
Daman & Diu					3.6	4.6					4.6	6.6																	
Delhi	4.6	17.7															10.4	17.7											
Goa	2.0	6.6	2.0	104	2.0	6.6	3.6	104			2.0	3.6	2.0	3.6	2.0	104	3.0	4.6					2.0	104			2.0	6.6	
Gujarat	2.0	31.9	4.6	104	2.0	31.9	3.6	31.9	3.0	31.9	3.6	31.9	3.6	31.9	3.6	31.9	3.6	17.7	4.6	17.7			4.6	6.6	3.6	31.9	4.6	104	
Haryana	3.6	59.4					6.6	17.7	10.4	17.7					10.4	17.7	6.6	59.4							10.4	17.7			
Himachal Pradesh	3.0	17.7					3.0	17.7	10.4	17.7			4.6	6.6															
Jammu & Kashmir	3.6	6.6					4.6	6.6																					
Jharkhand	2.0	104	2.0	104	3.0	104	2.0	104	2.0	6.6	3.0	104	2.0	6.6	2.0	104	2.0	104	3.0	4.6			2.0	104	3.0	104	2.0	104	
Karnataka	2.0	104	2.0	177	2.0	177	2.0	177	3.6	4.6	2.0	177	2.0	177	2.0	177	2.0	177	4.6	17.7			2.0	177	4.6	177	2.0	177	
Kerala	0.1	104	0.1	104			6.6	104					4.6	104	3.6	104	3.6	6.6	0.1	104	3.0	104	3.6	104	2.0	177	3.6	104	
Madhya Pradesh	3.0	31.9	2.0	177	2.0	31.9	2.0	177	2.0	177	2.0	177	2.0	177	2.0	177	2.0	177	2.0	177			2.0	177	3.0	104	3.0	104	
Maharashtra	0.1	17.7	2.0	177	0.1	177	2.0	177	2.0	6.6	3.6	104	2.0	6.6	2.0	6.6	2.0	6.6	4.6	6.6			2.0	104	2.0	104	3.0	104	
Manipur	0.1	3.0					0.1	3.0	2.0	3.0																			
Meghalaya	0.1	4.6					0.1	3.6	0.1	6.6				0.1	6.6			0.1	6.6					0.1	6.6				
Mizoram	0.1	3.0					2.0	3.6	0.1	4.6																			
Nagaland	2.0	6.6					0.1	6.6	0.1	4.6																			
Orissa	0.1	104	0.1	104			2.0	104	2.0	6.6			2.0	6.6	2.0	6.6	2.0	6.6	0.1	104	0.1	104	0.1	104	2.0	6.6	2.0	6.6	
Puducherry	0.1	17.7	2.0	3.6			3.6	104											6.6	104					2.0	177			
Punjab	0.1	31.9					3.6	17.7					4.6	6.6															
Rajasthan	3.6	112.6	4.6	177	3.6	31.9	3.6	112.6	3.0	112.6	3.6	112.6	3.6	59.4	4.6	112.6	4.6	112.6	6.6	17.7			3.6	59.4	3.6	59.4	4.6	59.4	
Sikkim	3.6	4.6											3.6	4.6	3.6	4.6	3.6	4.6					3.6	4.6	3.6	4.6			
Tamil Nadu	0.1	31.9	2.0	31.9			0.1	59.4	2.0	31.9	6.6	31.9	3.0	17.7	3.6	17.7	4.6	104	0.1	17.7	2.0	17.7	2.0	177	2.0	31.9	3.0	17.7	
Tripura	2.0	4.6					2.0	4.6	2.0	4.6																			
Uttarakhand	3.0	17.7					3.6	17.7																					
Uttar Pradesh	0.1	31.9			4.6	104	3.6	17.7	3.6	17.7					4.6	6.6	2.0	17.7							2.0	104	4.6	104	4.6
West Bengal	0.1	104	2.0	104	2.0	6.6	2.0	6.6	2.0	4.6	3.0	4.6	2.0	6.6	2.0	104	3.0	4.6					2.0	6.6	2.0	6.6	2.0	6.6	
India	0.1	112.6	0.1	31.9	0.1	31.9	0.1	112.6	0.1	112.6	0.1	112.6	0.1	59.4	0.1	112.6	0.1	112.6	0.1	17.7	0.1	17.7	0.1	59.4	0.1	59.4	0.1	59.4	

Unit : m bgl (meter below ground level)



Table 11 : State wise Pre-monsoon Depth to Water Level (Decadal mean 2002-2011)

State Name	Alluvium		Laterite		Basalt		Sandstone		Shale		Limestone		Granite		Schist		Quartzite		Charnockite		Khandalite		BGC		Gneiss		Intrusives		
	Min	Max	Min	Max	Min	Max	Min	Max	Min	Max	Min	Max	Min	Max	Min	Max	Min	Max	Min	Max	Min	Max	Min	Max	Min	Max	Min	Max	
Andhra Pradesh	4.3	5.8	9.1	7.0	10.7	6.0	7.9	6.9	8.9	6.2	9.1	6.8	9.1	6.1	7.5	6.2	7.8	5.6	6.7	5.8	6.9	6.1	8.4	6.1	7.8	6.1	7.8	8.7	13.3
Arunachal Pradesh	1.9	4.5		0.0	4.0	3.0	5.2	2.6	4.9			0.0	4.0	0.0	4.0	0.0	4.0			2.0	4.7			0.0	4.0				
Assam	3.6	5.7				3.1	5.5	3.0	5.4			1.0	4.3	0.0	4.0	2.1	4.6					6.8	7.9	6.4	8.0	6.9	8.0	6.9	7.9
Bihar	3.6	5.7	5.3	6.3	6.7	5.0	6.5	6.5	7.5	5.3	6.3	6.3	7.4	6.9	8.1	6.8	8.0	6.0	7.0										
Chandigarh	10.0	20.0				10.0	20.0																						
Chhattisgarh	6.3	7.6	7.1	8.3	8.9	7.1	8.4	6.6	7.8	7.1	8.3	7.2	8.4	7.1	8.3	7.3	8.8	6.6	8.2	6.0	7.0	7.2	8.8	7.2	8.4	7.2	8.4	7.3	8.6
Dadra & Nagar Haveli																													
Daman & Diu				5.8	6.8																								
Delhi	7.7	10.6														6.5	7.5												
Goa	3.5	5.1	3.6	5.3	6.1	2.0	4.5			3.6	5.3	4.5	5.5	4.8	5.9	5.0	6.0					3.7	5.5				5.0	6.7	
Gujarat	9.3	16.6	10.0	20.0	16.0	8.6	14.8	9.7	18.4	10.0	20.0	10.4	20.7	9.9	18.8	9.8	19.1					9.0	15.0	10.1	19.7	10.1	19.7	9.1	15.7
Haryana	8.9	16.0				10.0	20.0	10.0	20.0					10.0	20.0	13.5	29.5							10.0	20.0				
Himachal Pradesh	7.5	10.7				7.6	11.9	8.2	12.6			8.0	13.1	7.8	12.1	8.1	12.7					6.8	8.5	7.7	11.3	6.0	10.0	6.0	10.0
Jammu & Kashmir	5.1	7.1				4.2	6.2	4.9	6.6			4.0	6.2	5.3	6.7							3.9	5.8	3.1	5.4	4.7	4.7	6.1	
Jharkhand	7.4	9.1	7.2	8.7	8.2	7.2	8.6	7.3	8.8	7.2	8.7	7.2	8.6	7.2	8.6	7.6	9.4	6.7	7.7			7.1	8.4	7.0	8.2	7.0	8.2	6.9	8.0
Karnataka	6.9	8.2	7.5	9.8	11.5	7.3	10.3	8.0	10.0	7.5	9.8	6.5	8.2	6.9	8.9			8.0	12.2			7.0	9.5	7.6	10.9	7.6	10.9	6.0	7.3
Kerala	5.6	8.6	6.0	8.2		8.0	10.0			6.0	8.2	6.1	8.4	5.8	6.8	8.3	12.7	5.3	7.3	5.7	7.1	7.0	10.3	6.3	8.5	6.3	8.5	6.7	10.7
Madhya Pradesh	9.4	16.8	7.9	11.5	12.0	8.7	14.3	8.7	14.4	7.9	11.5	7.4	9.1	7.7	10.5	8.1	10.9					7.6	10.7	8.0	10.3	7.7	9.4	7.7	9.4
Maharashtra	5.4	10.0	6.8	8.8	13.3	7.9	10.8	7.2	9.0	6.8	8.8	7.4	8.8	7.3	9.1	6.9	8.3	8.0	10.0			7.9	11.1	7.5	9.4	7.5	9.4	7.5	9.1
Manipur	4.9	7.2				5.5	8.2	6.7	10.1																			8.6	13.0
Meghalaya	3.7	5.6				0.0	4.0	1.6	4.5			0.5	4.1			1.0	4.3					1.8	4.6						
Mizoram	0.0	4.0				1.2	4.4	1.8	4.6																				
Nagaland	6.4	7.7				6.3	7.9	7.2	10.0																				
Orissa	3.7	5.7	5.0	6.3		5.4	6.5	5.7	6.8	5.0	6.3	5.6	6.7	6.0	7.0	5.7	6.7	5.6	6.6	5.4	6.4	5.5	6.6	5.3	6.3	5.3	6.1	7.3	
Puducherry	4.2	5.8	4.0	5.0		4.0	5.0			4.0	5.0							4.0	5.0										
Punjab	7.4	12.0				6.1	8.5					4.0	5.0																
Rajasthan	15.5	35.9	9.4	17.0	16.8	17.6	39.8	13.0	27.9	9.4	17.0	15.4	36.1	13.3	29.2	14.4	32.8	10.0	20.0	10.0	20.0	11.5	24.0	11.3	23.4	11.3	23.4	11.3	23.3
Sikkim	5.3	6.3				4.0	5.0	5.5	6.5			4.2	5.2	4.7	5.7	4.0	5.0					5.0	6.0	4.7	5.7				
Tamil Nadu	5.6	8.1	5.9	7.3		6.4	8.6	6.6	8.7	5.9	7.3	7.6	11.1	7.0	9.6	4.9	5.9	7.3	10.3	7.0	9.1	7.6	11.4	7.0	9.5	7.0	9.5	8.1	13.4
Tripura	1.6	4.5				2.6	4.8	2.2	4.6																				
Uttarakhand	7.9	13.1				8.4	14.1	10.3	20.0			10.0	20.0	10.9	22.0	9.9	18.9					11.6	24.0	11.0	22.3	10.8	10.8	22.5	
Uttar Pradesh	7.2	10.9				7.7	9.3	8.1	12.3	7.5	9.8			7.8	9.5	7.6	10.5					7.5	10.1	8.0	10.0	8.0	10.0	8.0	10.0
West Bengal	5.9	7.3	6.6	8.5	8.9	6.4	7.8	6.2	7.5	6.6	8.5	7.6	9.9	7.2	9.2	8.0	10.0					6.3	7.7	6.5	7.8	6.5	7.8	6.6	8.3
India	0.0	35.9	3.6	20.0	16.8	0.0	39.8	1.6	27.9	3.6	20.0	0.0	36.1	0.0	29.2	0.0	32.8	4.0	20.0	5.4	20.0	1.8	24.0	0.0	23.4	0.0	23.4	4.7	23.3

Unit : m bgl (meter below ground level)



**Table 10 : State wise and A quifer wise distribution of GW Observation Wells (Dugwells/Peizometers) - Number of Wells per Toposheet (Wells / 720 sq km)**

State Name	Total Area (sq km)	Alluvium	Laterite	Basalt	Sandstone	Shale	Limestone	Granite	Schist	Quartzite	Charnockite	Khondalite	BGC	Gneiss	Intrusives	Unclassified	Total No of DM	Total No of PZ	Total
Andaman & Nicobar Islands	6701	NA (0)	NA (0)	NA (0)	NA (0)	NA (0)	NA (0)	NA (0)	NA (0)	NA (0)	NA (0)	NA (0)	NA (0)	NA (0)	NA (0)	NA (0)	64	0	64
Andhra Pradesh	268105	67331 (4)	878 (7)	19716 (3)	44733 (3)	30719 (2)	20712 (2)	27727 (3)	2479 (2)	872 (1)	28710 (2)	5377 (4)	2127222 (3)	4077 (3)	0 (0)	0 (0)	580	402	982
Arunachal Pradesh	79334	8 (1)	NA (0)	0 (0)	0 (0)	4 (0)	0 (0)	0 (0)	0 (0)	0 (0)	0 (0)	0 (0)	0 (0)	0 (0)	0 (0)	0 (0)	12	0	12
Assam	75576	255710 (3)	NA (0)	NA (0)	8 (1)	13 (2)	NA (0)	NA (0)	0 (0)	3 (0)	NA (0)	NA (0)	13 (0)	NA (0)	NA (0)	0 (0)	292	10	302
Bihar	90549	315712 (3)	0 (0)	1 (21)	3 (1)	0 (0)	0 (0)	0 (0)	0 (0)	1 (3)	0 (0)	0 (0)	9 (2)	0 (0)	0 (0)	0 (0)	329	12	341
Chandigarh	115	1727 (175)	NA (0)	NA (0)	0 (0)	NA (0)	NA (0)	NA (0)	NA (0)	NA (0)	NA (0)	NA (0)	NA (0)	NA (0)	NA (0)	NA (0)	1	27	28
Chhattisgarh	130908	2 (11)	3 (1)	2 (2)	8754 (4)	76748 (6)	65752 (6)	14 (4)	1 (0)	0 (0)	3 (2)	0 (0)	143752 (4)	61730 (3)	4 (1)	NA (0)	461	248	709
Dadra & Nagar Haveli	477	NA (0)	NA (0)	7 (11)	NA (0)	NA (0)	NA (0)	NA (0)	NA (0)	NA (0)	NA (0)	NA (0)	NA (0)	NA (0)	NA (0)	NA (0)	7	0	7
Daman & Diu	81	NA (0)	NA (0)	9 (189)	NA (0)	NA (0)	NA (0)	NA (0)	NA (0)	NA (0)	NA (0)	NA (0)	NA (0)	NA (0)	NA (0)	0 (0)	9	5	14
Delhi	1455	197127 (80)	NA (0)	NA (0)	NA (0)	NA (0)	NA (0)	NA (0)	NA (0)	6710 (84)	NA (0)	NA (0)	NA (0)	NA (0)	NA (0)	NA (0)	25	137	162
Goa	3553	0 (0)	19732 (23)	1 (21)	2711 (35)	NA (0)	NA (0)	1 (39)	875 (11)	NA (0)	NA (0)	NA (0)	5711 (36)	NA (0)	7 (13)	NA (0)	43	59	102
Gujarat	175560	207257 (5)	1 (14)	27353 (3)	28716 (3)	2079 (4)	48718 (10)	1375 (5)	38715 (4)	3 (2)	NA (0)	NA (0)	NA (0)	1072 (7)	0 (0)	471 (0)	637	376	1013
Haryana	42769	196765 (8)	NA (0)	NA (0)	2 (2)	NA (0)	NA (0)	NA (0)	NA (0)	071 (2)	NA (0)	NA (0)	NA (0)	NA (0)	NA (0)	NA (0)	198	266	464
Himachal Pradesh	54596	36 (14)	NA (0)	NA (0)	51 (3)	2 (0)	0 (0)	0 (0)	0 (0)	0 (0)	NA (0)	NA (0)	0 (0)	0 (0)	0 (0)	0 (0)	89	0	89
Jammu & Kashmir	221487	106719 (4)	NA (0)	NA (0)	67 (1)	0 (0)	0 (0)	0 (0)	0 (0)	NA (0)	NA (0)	NA (0)	0 (0)	5 (1)	0 (0)	0 (0)	178	19	197
Jharkhand	76702	31 (4)	1 (1)	8 (2)	17 (3)	0 (0)	1 (1)	3 (11)	2174 (11)	0 (0)	1 (4)	NA (0)	12278 (2)	8 (3)	2 (2)	NA (0)	215	12	227
Karnataka	195256	1374 (17)	2578 (7)	212763 (6)	372 (5)	NA (0)	23713 (4)	NA (0)	123736 (0)	NA (0)	0 (0)	NA (0)	7357247 (6)	0 (0)	NA (0)	0 (0)	1134	373	1507
Kerala	41803	10974 (42)	51713 (32)	NA (0)	NA (0)	NA (0)	NA (0)	5 (19)	672 (34)	271 (31)	235721 (14)	82734 (20)	0 (0)	16670 (14)	272 (17)	0 (0)	658	267	925
Lakshadweep	25	NA (0)	NA (0)	NA (0)	NA (0)	NA (0)	NA (0)	NA (0)	NA (0)	NA (0)	NA (0)	NA (0)	NA (0)	NA (0)	NA (0)	NA (0)	0	0	0
Madhya Pradesh	296232	140732 (4)	973 (4)	372215 (3)	103734 (2)	110738 (4)	1677 (3)	871 (4)	1773 (3)	371 (0)	NA (0)	NA (0)	92739 (3)	071 (1)	071 (2)	NA (0)	870	376	1246
Maharashtra	296387	55719 (4)	2674 (4)	799775 (3)	30713 (4)	472 (7)	571 (2)	3172 (3)	2772 (0)	11 (10)	NA (0)	NA (0)	2 (6)	84710 (4)	1 (1)	0 (0)	1075	227	1302
Manipur	21448	13710 (4)	NA (0)	NA (0)	0 (0)	0 (0)	NA (0)	NA (0)	NA (0)	NA (0)	NA (0)	NA (0)	NA (0)	NA (0)	0 (0)	0 (0)	13	10	23
Meghalaya	21594	5 (4)	NA (0)	NA (0)	NA (0)	1675 (1)	NA (0)	0 (0)	NA (0)	NA (0)	NA (0)	NA (0)	10 (1)	NA (0)	NA (0)	NA (0)	31	5	36
Mizoram	20289	NA (0)	NA (0)	NA (0)	0 (0)	0 (0)	NA (0)	NA (0)	NA (0)	NA (0)	NA (0)	NA (0)	NA (0)	NA (0)	NA (0)	NA (0)	0	0	0
Nagaland	15977	574 (12)	NA (0)	NA (0)	1 (0)	673 (1)	NA (0)	NA (0)	NA (0)	NA (0)	NA (0)	NA (0)	NA (0)	NA (0)	0 (0)	0 (0)	12	7	19
Orissa	148798	320746 (7)	52712 (9)	NA (0)	3275 (5)	1771 (4)	NA (0)	772 (5)	25 (4)	1372 (3)	3175 (2)	3871 (2)	421760 (6)	1 (7)	1673 (3)	0 (0)	973	137	1110
Puducherry	499	477 (19)	0 (0)	NA (0)	0 (0)	NA (0)	NA (0)	NA (0)	NA (0)	NA (0)	NA (0)	NA (0)	NA (0)	NA (0)	NA (0)	NA (0)	4	7	11
Punjab	49185	1567202 (5)	NA (0)	NA (0)	3 (3)	NA (0)	NA (0)	NA (0)	NA (0)	NA (0)	NA (0)	NA (0)	NA (0)	NA (0)	NA (0)	NA (0)	159	202	361
Rajasthan	329784	3417295 (2)	0 (0)	3175 (3)	72724 (2)	46711 (2)	5 (3)	38712 (3)	37715 (5)	1974 (3)	1 (3)	0 (0)	79713 (3)	54716 (3)	1 (1)	0 (0)	722	396	1118
Sikkim	6885	0 (0)	NA (0)	NA (0)	0 (0)	0 (0)	0 (0)	0 (0)	0 (0)	0 (0)	0 (0)	0 (0)	0 (0)	0 (0)	0 (0)	0 (0)	0	0	0
TamilNadu	122501	14174 (7)	1071 (3)	NA (0)	40738 (7)	1 (3)	1 (11)	673 (5)	071 (2)	0 (0)	1077104 (5)	576 (4)	26761 (5)	2267296 (7)	374 (10)	0 (0)	566	589	1155
Tripura	10036	472 (7)	NA (0)	NA (0)	2477 (4)	4 (1)	NA (0)	NA (0)	NA (0)	NA (0)	NA (0)	NA (0)	NA (0)	NA (0)	NA (0)	NA (0)	32	9	41
Uttara khand	52244	36794 (11)	NA (0)	NA (0)	2 (1)	1 (0)	0 (0)	0 (0)	0 (0)	0 (0)	NA (0)	NA (0)	0 (0)	0 (0)	0 (0)	0 (0)	39	94	133
Uttar Pradesh	232162	7627247 (3)	NA (0)	1 (1)	4 (3)	9 (3)	0 (0)	NA (0)	4 (2)	12 (2)	NA (0)	NA (0)	26 (2)	NA (0)	NA (0)	NA (0)	818	247	1065
West Bengal	82104	2817355 (8)	100760 (8)	373 (18)	7 (7)	371 (9)	0 (0)	2 (4)	20 (5)	0 (0)	NA (0)	NA (0)	5071 (8)	0 (0)	2 (5)	0 (0)	468	420	888
Grand Total	3171158	36272213 (4)	3057142 (8)	17987584 (5)	6307239 (2)	3627137 (2)	1847102 (5)	158762 (2)	349793 (2)	81720 (2)	4067190 (6)	178747 (5)	19457715 (4)	6557433 (5)	38711 (2)	6871 (1)	10714	4939	15658

DM/PZ (Density) NA - Aquifer Not Available; DM - Dugwell; PZ - Peizometer

Table 9 : State wise & Aquifer wise distribution of Ground Water Exploratory Tube Wells/ Bore Wells

State Name	Alluvium	Laterite	Basalt	Sandstone	Shale	Limestone	Granite	Schist	Quartzite	Charnockite	Khondalite	BGC	Gneiss	Intrusives	Unclassified	Total
Andhra Pradesh	95	43	76	132	99	52	70	75	18	40	63	789	71	0	0	1623
Arunachal Pradesh	16	NA	0	0	7	1	0	0	NA	NA	NA	NA	0	NA	0	24
Bihar	140	0	0	0	0	0	0	2	0	0	NA	19	2	0	0	163
Chandigarh	1	NA	NA	0	NA	NA	NA	NA	NA	NA	NA	NA	NA	NA	NA	1
Chhattisgarh	0	0	0	143	176	183	31	1	2	2	0	220	46	5	NA	809
Dadra & Nagar Haveli	NA	NA	14	NA	NA	NA	NA	NA	NA	NA	NA	NA	NA	NA	NA	14
Delhi	116	NA	NA	NA	NA	NA	NA	NA	9	NA	NA	NA	NA	NA	NA	125
Gujarat	527	1	523	63	10	23	21	58	14	NA	NA	NA	13	0	2	1255
Haryana	290	NA	NA	3	NA	NA	NA	NA	2	NA	NA	NA	0	NA	NA	295
Himachal Pradesh	66	NA	NA	78	4	1	1	4	3	NA	NA	0	0	0	NA	157
Jammu & Kashmir	214	NA	1	44	3	0	5	2	NA	NA	NA	2	12	14	7	304
Jharkhand	33	1	9	6	0	1	7	18	5	1	NA	211	5	1	NA	298
Karnataka	12	22	177	3	NA	56	NA	99	NA	0	NA	566	0	NA	0	935
Kerala	90	32	NA	NA	NA	NA	2	13	2	98	52	0	103	1	0	393
Madhya Pradesh	259	2	345	67	35	9	3	6	3	NA	NA	34	2	0	NA	765
Maharashtra	431	11	1165	177	3	9	3	22	0	NA	NA	0	76	0	0	1897
Meghalaya	9	NA	NA	NA	11	NA	0	NA	NA	NA	NA	3	NA	NA	NA	23
Orissa	306	82	NA	52	10	NA	21	83	13	28	38	535	0	18	0	1186
Puducherry	1	0	NA	0	NA	NA	NA	NA	NA	NA	NA	NA	0	NA	0	1
Punjab	135	NA	NA	7	NA	NA	NA	NA	NA	NA	NA	NA	NA	NA	0	142
Rajasthan	1202	1	30	146	63	4	60	48	32	0	1	86	94	5	NA	1772
Tamil Nadu	296	32	NA	135	1	1	12	7	0	206	18	70	440	4	0	1222
Uttarakhand	61	NA	NA	8	0	0	0	0	1	NA	NA	0	0	0	0	70
Uttar Pradesh	369	NA	0	0	0	0	NA	0	5	NA	NA	0	NA	NA	NA	374
West Bengal	326	79	1	13	0	1	1	10	0	NA	NA	32	0	NA	0	463
<b>Grand Total</b>	<b>4995</b>	<b>306</b>	<b>2341</b>	<b>1077</b>	<b>422</b>	<b>341</b>	<b>237</b>	<b>448</b>	<b>109</b>	<b>375</b>	<b>172</b>	<b>2567</b>	<b>864</b>	<b>48</b>	<b>9</b>	<b>14311</b>

Source: Central Ground Water Board ; NA - Aquifer Not Available



Table 8 a : River Gauge and Discharge (G & D) Sites in Different Aquifers

SI No.	Aquifer Code	Aquifer Systems	Number of G & D Sites
1	AL	Alluvium	323
2	LT	Laterite	16
3	BS	Basalt	92
4	ST	Sandstone	49
5	SH	Shale	49
6	LS	Limestone	13
7	GR	Granite	7
8	SC	Schist	52
9	QZ	Quartzite	9
10	CK	Charnockite	19
11	KH	Khondalite	6
12	BG	BGC	101
13	GN	Gneiss	49
14	IN	Intrusives	6
<b>Total</b>			<b>791</b>

Table 8 b: River Basin wise number of Gauge and Discharge Sites

SI No.	Basin Name	Number of G & D Sites
1	BHADAR	2
2	BHATSOL	27
3	BRAHMANI	25
4	BRAHMPUTRA	84
5	CAUVERY	32
6	CHAMBAL	20
7	CHENAB	10
8	GODAVARI	65
9	IMPHAL	3
10	JHELUM	8
11	KRISHNA	61
12	KUTCH	10
13	LOWER GANGA	107
14	LUNI	3
15	MAHANADI	36
16	MAHI	13
17	NARMADA	20
18	PENNAR	20
19	PERIYAR	28
20	RAVI	1
21	SABARMATI	11
22	SURMA	39
23	SUTLEJ	1
24	TAPI	16
25	UPPER GANGA	89
26	VAIPPAR	6
27	VAMSADHARA	13
28	YAMUNA	41
<b>Total</b>		<b>791</b>

Table 7 : Aquifer distribution - River Basin wise

Basin Name	Alluvium	Laterite	Basalt	Sandstone	Shale	Limestone	Granite	Schist	Quartzite	Charnockite	Khondalite	BGC	Gneiss	Intrusives	Unclassified	Total
Barmer	38277	-	-	14433	3621	676	986	17	71			3	34	44		58161
Beas	6286	-	-	6030	182	130	1169	2078	1678			367	1691			19561
Bhadar	6084	-	26123	219	225	3344	459							5		36460
Bhatsol	2753	6434	31407	268		19	149	9192	737			3461		400		54819
Brahmani	22253	6248	46	2255	134	125	394	12569	4357	639	713	25730	343	3994		79800
Brahmaputra	67325		1397	6744	51429	386	9494	5020	793			13429	5298		25532	186847
Cauvery	7772	454	387	2344	162	30	868	1248		11248	178	36946	23854	456		85448
Chambal	21485	259	47144	16543	14458	428	1460	1921	1926	211	103	16630	7996	109		130671
Chenab	2775			6081	1943	156	1518	11843	96			2852	1945	660	51	29921
Churu	59611			4901	1198	23	302	8	183			22	29	32		66310
Ghaghhar	50254			640	373	4	46	3	77			13	8	22		51438
Godavari	5475	3597	128409	26094	7007	3544	15261	6404	1183	8526	5618	52474	33782	4483		301856
Imphal	3956			3882	15522								178	935		24472
Indus	6191		5611	14924	23103	11363	31849	4856				8782	1884	372	28657	137593
Jhelum	4934		562	8766	3605		3911	3				860	2670	3914		29225
Krishna	8792	2125	98370	4239	3377	10083	5604	19226	3582	1767	1828	105421	1087			265501
Kutch	20921	52	15114	6816	2021	946	1610	459	1				1561	45	3281	52829
Lower Ganga	125643	13535	7482	28993	4905	2317	2667	6827	1032	199		48059	4268	680		246607
Luni	47885		14371	6621	4487	125	8588	342	791		2		3214	171	790	87385
Mahanadi	14608	970	323	19045	12943	14822	2633	2575	964	5335	6697	47048	3642	2040		133644
Mahli	7060	25	11403	165	355	568	749	8938	381			4565	4191	228	70	38699
Narmada	16264	1152	53074	6243	3809	721	2237	2917	1313			4589	1071	7		93397
Pennar	11170	1546	929	3698	17152	5093	2631	13328	7729	17189	261	44678	14278	200		139882
Periyar	3536	2340	711	23			80	1609	70	16282	4577	12019	13176	129		54552
Qura-Qush	8385			15445	1273		1453					936			2167	29659
Ravi	6122			1430	123	27	677	4776	16			4		49		13224
Sabarmati	14140		1385	855		222	856	3362	1832				2165	13	164	24995
Surma	4766			13262	29386		231					2629				50274
Sutlej	34493			3618	2013	4946	1038	4074	1480			1123	1643	11		54441
Tapi	14908	25	47642	327		222						213		9		63345
Upper Ganga	173534	11		9437	9966	2504	815	12224	10107			5196	6405	735	190	231125
Vaippar	9458	1440		2852			291		29	7195	1280	1229	14779			38551
Vamsadhara	7843	487	28	561			181		50	7769	11656	14853	7316	43		50787
Yamuna	111469	214	20318	22599	10617	1043	753	5115	6428			24230	749	107		203642
<b>Total</b>	<b>946379</b>	<b>40915</b>	<b>512237</b>	<b>260348</b>	<b>225390</b>	<b>63867</b>	<b>100961</b>	<b>140935</b>	<b>46905</b>	<b>76360</b>	<b>32911</b>	<b>478363</b>	<b>158755</b>	<b>19894</b>	<b>60903</b>	<b>3165123</b>

Area in Sq Km  
Area of Andaman & Nicobar and Lakshadweep islands are not included



Table 5 : Parliamentary Constituencies of India

Sl. No.	Name of the State	Area (Sq. Km)	Number of Constituency	
			Parliament	Legislative Assembly
1	Andhra Pradesh	275069	42	294
2	Arunachal Pradesh	83743	2	60
3	Assam	78438	14	126
4	Bihar	94163	40	243
5	Chhattisgarh	136034	11	90
6	Goa	3702	2	40
7	Gujarat	196024	26	182
8	Haryana	44212	10	90
9	Himachal Pradesh	55673	4	68
10	Jammu & Kashmir	222236	6	89
11	Jharkhand	79714	14	81
12	Karnataka	191791	28	224
13	Kerala	38863	20	140
14	Madhya Pradesh	308144	29	230
15	Maharashtra	307713	48	288
16	Manipur	22327	2	60
17	Meghalaya	22429	2	60
18	Mizoram	21081	1	40
19	Nagaland	16579	1	60
20	Orissa	155707	21	147
21	Punjab	50362	13	117
22	Rajasthan	342240	25	200
23	Sikkim	7096	1	32
24	Tamil Nadu	130058	39	234
25	Tripura	10493	2	60
26	Uttar Pradesh	240928	80	403
27	Uttarakhand	53484	5	70
28	West Bengal	88752	42	294
29	Andaman & Nicobar Islands	8249	1	-
30	Chandigarh	114	1	-
31	Dadra & Nagar Haveli	491	1	-
32	Daman & Diu	112	1	-
33	Delhi	1483	7	70
34	Lakshadweep	32	1	-
35	Puducherry	479	1	5
<b>Total</b>		<b>3288015</b>	<b>543</b>	<b>4097</b>



Table 4 : Aquifer Systems of India

Sl.No	Principal Aquifer Systems		Aquifer Characteristics				Major Aquifers		Area Covered (Sq km)	Age (As per Geological time scale)
	Code	Name	DTW - Decadal Average (m bgl)	Thickness of Aquifer / Weathered Zone (m)	Granular / Fracture Zones Encountered (m bgl)	Yield (m <sup>3</sup> / day)	Code	Name		
1	AL	Alluvium (945753 sq km) (29.82%)	2-40	Upto 700 *	30-1000	10-6500	AL01	Younger Alluvium (Clay/Silt/Sand/ Calcareous concretions)	339298	Quaternary
2							AL02	Pebble / Gravel/ Bazada/ Kandi	5203	Quaternary
3							AL03	Older Alluvium (Silt/Sand/Gravel/ Lithomargic clay)	407480	Quaternary
4							AL04	Aeolian Alluvium (Silt/Sand)	149208	Quaternary
5							AL05	Coastal Alluvium (Sand/Silt/Clay)	40661	Quaternary
6							AL06	Valley Fills	3864	Quaternary
7							AL07	Glacial Deposits	31	Quaternary
8	LT	Laterite (40925 sq km) (1.29%)	5-20	5-40 *	10-30	5-6000	LT01	Laterite / Ferruginous concretions	40926	Quaternary
9	BS	Basalt (512302 sq km) (16.15%)	5-20	5-60	30-280	1-480	BS01	Basic Rocks (Basalt)	512290	Mesozoic to Cenozoic
10							BS02	Ultra Basic	12	Mesozoic to Cenozoic
11	ST	Sandstone (260415 sq km) (8.21%)	2-40	20-600 *	20-160	5-3700	ST01	Sandstone/Conglomerate	50026	Upper Palaeozoic to Cenozoic
12							ST02	Sandstone with Shale	75355	Upper Palaeozoic to Cenozoic
13							ST03	Sandstone with shale/ coal beds	37720	Upper Palaeozoic to Cenozoic
14							ST04	Sandstone with Clay	21540	Upper Palaeozoic to Cenozoic
15							ST05	Sandstone/ Conglomerate	56354	Proterozoic to Cenozoic
16							ST06	Sandstone with Shale	19420	Proterozoic to Cenozoic
17	SH	Shale (225397 sq km) (7.11%)	5-40	40-250 *	20-150	8-2900	SH01	Shale with limestone	3784	Upper Palaeozoic to Cenozoic
18							SH02	Shale with Sandstone	87771	Upper Palaeozoic to Cenozoic
19							SH03	Shale, limestone and sandstone	45539	Upper Palaeozoic to Cenozoic
20							SH04	Shale	5938	Upper Palaeozoic to Cenozoic
21							SH05	Shale/Shale with Sandstone	64265	Proterozoic to Cenozoic
22							SH06	Shale with Limestone	18100	Proterozoic to Cenozoic
23	LS	Limestone (62898 sq km) (1.98%)	5-40	8-451 *	20-190	4-2100	LS01	Miliolitic Limestone	2946	Quaternary
24							LS02	Limestone / Dolomite	19747	Upper Palaeozoic to Cenozoic
25							LS03	Limestone/Dolomite	34708	Proterozoic
26							LS04	Limestone with Shale	5499	Proterozoic
27							LS05	Marble	995	Azoic to Proterozoic
28	GR	Granite (100991 sq km) (3.18%)	5-40	5-40	15-200	10-1440	GR01	Acidic Rocks (Granite, Syenite, Rhyolite etc.)	133	Mesozoic to Cenozoic
29							GR02	Acidic Rocks (Pegmatite, Granite, Syenite, Rhyolite etc.)	100858	Proterozoic to Cenozoic
30	SC	Schist (140934.90 sq km) (4.44%)	5-20	5-72	10-180	3-550	SC01	Schist	93026	Azoic to Proterozoic
31							SC02	Phyllite	31589	Azoic to Proterozoic
32							SC03	Slate	16321	Azoic to Proterozoic
33	QZ	Quartzite (46804 sq km) (1.48%)	5-40	8-30	15-150	2-400	QZ01	Quartzite	20830	Proterozoic to Cenozoic
34							QZ02	Quartzite	26074	Azoic to Proterozoic
35	CK	Charnockite (76359 sq km) (2.41%)	2-40	5-45	15-291	1-3000	CK01	Charnockite	76360	Azoic
36	KH	Khondalite (32913 sq km) (1.04%)	5-10	5-20	40-291	20-1500	KH01	Khondalites, Granulites	32914	Azoic
37	BG	Banded Gneissic Complex (478382 sq km) (15.09%)	5-20	5-100	30-200	2-3600	BG01	Banded Gneissic Complex (BGC)	478383	Azoic
38	GN	Gneiss (158753 sq km) (5.01%)	5-15	3-25	20-200	10-2500	GN01	Undifferentiated metasedimentaries/ Undifferentiated metamorphic	59260	Azoic to Proterozoic
39							GN02	Gneiss	43266	Azoic to Proterozoic
40							GN03	Migmatitic Gneiss	56228	Azoic
41	IN	Intrusive (19695 sq km) (0.63%)	5-20	6-13	12-150	Low Yield	IN01	Basic Rocks (Dolerite, Anorthosite etc.)	11167	Proterozoic to Cenozoic
42							IN02	Ultra Basic (Epidiorite, Granophyre etc.)	8729	Proterozoic to Cenozoic

DTW : Depth to Water Level



Table 3: State wise Distribution of Principal Aquifer Systems

State Name	Alluvium	Laterite	Basalt	Sandstone	Slate	Limestone	Gneiss	Schist	Quartzite	Charnockite	Hydrallite	BGC	Gneiss	Intrusives	Unclassified	Total Area
	Area (%)	Area (%)	Area (%)	Area (%)	Area (%)	Area (%)	Area (%)	Area (%)	Area (%)	Area (%)	Area (%)	Area (%)	Area (%)	Area (%)	Area (%)	Area (%)
Andaman & Nicobar Islands	0	0	0	0	0	0	0	0	0	0	0	0	0	0	6701	6701
Andhra Pradesh	20124 (7.51)	1761 (0.66)	9066 (3.38)	20164 (7.51)	22262 (8.3)	10481 (3.8)	13597 (5.07)	13482 (5.03)	11354 (4.24)	11238 (4.19)	12100 (4.51)	110284 (41.13)	12075 (4.5)	108 (0.04)	0	268105
Arunachal Pradesh	4490 (5.66)	0	1397 (1.76)	71 (0.09)	35562 (44.83)	297 (0.37)	8672 (10.93)	2872 (3.62)	0	0	0	0	3880 (2.37)	0	24093 (30.37)	79934
Assam	57070 (75.51)	0	0	5590 (7.4)	4557 (6.03)	0	0	0	717 (0.95)	0	0	7692 (10.11)	0	0	0	75575
Bihar	81804 (90.34)	20 (0.02)	34 (0.04)	2504 (2.76)	3 (0)	82 (0.09)	518 (0.57)	254 (0.28)	257 (0.28)	3 (0)	0	4214 (4.65)	839 (0.93)	18 (0.02)	0	90549
Chandigarh	115 (99.67)	0	0	0	0	0	0	0	0	0	0	0	0	0	0	115
Chhattisgarh	130 (0.1)	1912 (1.46)	836 (0.64)	28052 (21.43)	14781 (11.29)	15255 (11.65)	4140 (3.16)	1532 (1.17)	547 (0.42)	1370 (1.05)	385 (0.29)	3756 (28.84)	19860 (15.17)	4352 (3.32)	0	190908
Dadra & Nagar Haveli	0	0	477 (100)	0	0	0	0	0	0	0	0	0	0	0	0	477
Daman & Diu	0	0	53 (85.7)	0	0	0	0	0	0	0	0	0	0	0	28 (34.93)	81
Delhi	1318 (90.6)	0	0	0	0	0	0	0	337 (5.4)	0	0	0	0	0	0	1455
Goa	42 (1.2)	1573 (44.26)	35 (0.98)	270 (7.59)	0	0	18 (0.52)	890 (25.05)	0	0	0	323 (9.09)	0	402 (11.32)	0	3958
Gujarat	62447 (35.57)	52 (0.03)	74297 (42.32)	10192 (5.81)	5674 (3.21)	4778 (2.72)	2501 (1.42)	8439 (4.81)	977 (0.56)	0	0	0	1259 (0.72)	51 (0.03)	4935 (2.81)	175960
Haryana	41833 (97.81)	0	0	590 (1.38)	0	0	0	0	342 (0.8)	0	0	0	4 (0.01)	0	0	42769
Himachal Pradesh	1803 (3.3)	0	0	10514 (19.26)	2932 (5.37)	6407 (11.73)	2719 (4.98)	17926 (32.83)	4638 (8.49)	0	0	3534 (6.47)	4063 (7.44)	61 (0.11)	0	54536
Jammu & Kashmir	23841 (10.76)	0	6173 (2.79)	46030 (20.78)	30117 (13.6)	10398 (4.7)	33111 (17.66)	12106 (5.47)	0	0	0	11709 (5.29)	6124 (2.77)	4945 (2.23)	30932 (13.97)	221487
Jharkhand	5726 (7.47)	743 (0.97)	3092 (4.03)	4220 (5.5)	0	503 (0.66)	1786 (2.33)	10002 (13.04)	1488 (1.94)	196 (0.26)	0	46174 (60.2)	2115 (2.76)	655 (0.85)	0	76702
Karnataka	703 (0.36)	3628 (1.86)	34893 (17.87)	721 (0.37)	0	5872 (3.01)	0	28488 (34.57)	0	6024 (3.09)	0	114943 (58.87)	0	0	15 (0.01)	195256
Kerala	3145 (7.52)	1454 (3.48)	0	0	0	0	188 (0.45)	419 (1)	70 (0.17)	18756 (44.87)	4223 (10.1)	1398 (3.35)	11980 (28.66)	167 (0.4)	2 (0.01)	41803
Lakshwadeep	0	0	0	0	0	0	0	0	0	0	0	0	0	0	25 (100)	25
Madhya Pradesh	34809 (11.75)	2141 (0.72)	135433 (45.72)	52036 (17.57)	25670 (8.67)	4712 (1.59)	1615 (0.55)	6447 (2.18)	2015 (0.68)	0	0	30253 (10.21)	699 (0.24)	401 (0.14)	0	296292
Maharashtra	14097 (4.76)	5516 (1.86)	235903 (79.59)	7316 (2.47)	588 (0.2)	1563 (0.53)	7618 (2.57)	5530 (1.87)	767 (0.26)	0	0	262 (0.09)	16576 (5.59)	649 (0.22)	1 (0)	296887
Manipur	3956 (18.44)	0	0	5237 (24.42)	11952 (55.73)	0	0	0	0	0	0	0	0	303 (1.41)	0	21448
Meghalaya	1002 (4.54)	0	0	0	12370 (57.28)	0	1018 (4.71)	0	0	0	0	7204 (33.36)	0	0	0	21594
Mizoram	0	0	0	1138 (15.47)	17150 (84.53)	0	0	0	0	0	0	0	0	0	0	20288
Nagaland	537 (3.36)	0	0	3906 (24.45)	10722 (67.11)	0	0	0	0	0	0	0	178 (1.11)	632 (3.95)	3 (0.02)	18977
Orissa	37713 (25.35)	5305 (3.57)	0	4991 (3.35)	2923 (1.96)	0	1259 (0.85)	4845 (3.26)	4051 (2.72)	13668 (9.2)	14092 (9.47)	54951 (36.93)	109 (0.07)	4870 (3.27)	0	148798
Puducherry	422 (84.56)	8 (1.63)	0	28 (5.58)	0	0	0	0	0	0	0	0	4 (0.84)	0	37 (7.4)	499
Punjab	48446 (98.5)	0	0	738 (1.5)	0	0	0	0	0	0	0	0	0	0	0	49185
Rajasthan	198530 (60.2)	115 (0.03)	9798 (2.97)	35240 (10.69)	16902 (5.13)	818 (0.25)	13208 (4.01)	7272 (2.21)	6456 (1.96)	211 (0)	105 (0.03)	21506 (6.52)	18897 (5.73)	726 (0.22)	0	329784
Sikkim	19 (0.28)	0	0	97 (1.41)	130 (1.89)	4 (0.06)	36 (0.52)	1661 (24.13)	76 (1.11)	0	0	0	3419 (49.66)	0	1442 (20.95)	6885
Tamil Nadu	22894 (18.69)	2417 (1.97)	0	8487 (6.93)	4264 (8.17)	64 (0.05)	1399 (1.14)	403 (0.33)	29 (0.02)	24872 (20.3)	2009 (1.64)	7038 (5.75)	52126 (42.55)	511 (0.42)	0	122901
Tripura	602 (6)	0	0	5539 (55.19)	3895 (38.81)	0	0	0	0	0	0	0	0	0	0	10036
Uttarakhand	8194 (15.69)	0	0	2872 (5.5)	4264 (8.17)	1579 (3.02)	1188 (2.27)	14188 (27.13)	7594 (14.54)	0	0	5008 (9.59)	6432 (12.32)	735 (1.41)	190 (0.36)	52224
Uttar Pradesh	211923 (91.28)	0	572 (0.25)	1122 (0.48)	2430 (1.05)	0	0	1453 (0.63)	5378 (2.32)	0	0	9283 (4)	0	0	0	292462
West Bengal	57993 (70.62)	14280 (17.39)	244 (0.3)	736 (0.9)	304 (0.37)	84 (0.1)	400 (0.49)	2768 (3.37)	2 (0)	0	0	4893 (5.96)	99 (0.12)	311 (0.38)	0	82104
Grand Total	945754 (29.82)	40326 (1.29)	512302 (16.15)	260416 (8.21)	225337 (7.11)	62899 (1.98)	100992 (3.18)	140985 (4.44)	46904 (1.48)	76360 (2.41)	32914 (0.1)	478883 (15.09)	158753 (5.01)	19896 (0.63)	68407 (2.16)	3171159

Area in Sq. Km  
(% in respect to the total area of the State)



Table 2: River Basins of India

Sl. No	Name of the Basin	Area		No. of Sub-Basin	No. of Watersheds
		Sq. Km.	% of area		
1	Barmer	58161	1.84	1	1
2	Beas	19561	0.62	1	24
3	Bhadar	36460	1.15	2	38
4	Bhatsol	54819	1.73	2	67
5	Brahmani	79800	2.52	3	104
6	Brahmaputra	186847	5.90	2	278
7	Cauvery	85448	2.70	3	87
8	Chambal	130671	4.13	4	160
9	Chenab	29921	0.95	1	49
10	Churu	66310	2.10	1	1
11	Ghaghar	51438	1.63	2	11
12	Godavari	301856	9.54	8	282
13	Imphal	24472	0.77	2	53
14	Indus	137593	4.35	4	157
15	Jhelum	29225	0.92	1	51
16	Krishna	265501	8.39	7	260
17	Kutch	52829	1.67	2	47
18	Lower Ganga	246607	7.79	4	382
19	Luni	87385	2.76	2	47
20	Mahanadi	133644	4.22	3	116
21	Mahi	38699	1.22	2	40
22	Narmada	93397	2.95	3	163
23	Pennar	139882	4.42	4	125
24	Periyar	54552	1.72	3	55
25	Qura-Qush	29659	0.94	2	27
26	Ravi	13224	0.42	1	15
27	Sabarmati	24995	0.79	2	25
28	Surma	50274	1.59	3	104
29	Sutlej	54441	1.72	2	39
30	Tapi	63345	2.00	3	59
31	Upper Ganga	231125	7.30	7	230
32	Vaippar	38551	1.22	2	38
33	Vamsadhara	50787	1.60	2	38
34	Yamuna	203642	6.43	3	275
	<b>Total</b>	<b>3165123</b>		<b>94</b>	<b>3448</b>



Table 1: Administrative Divisions of India

Sl. No.	Name of the State	Area (Sq. Km)	Administrative Units			
			No. of Districts	No. of Villages		
				Total	Inhabited	Uninhabited
1	Andhra Pradesh	275069	23	28,123	26,613	1,510
2	Arunachal Pradesh	83743	16	4,065	3,863	202
3	Assam	78438	27	26,312	25,124	1,188
4	Bihar	94163	38	45,098	39,015	6,083
5	Chhattisgarh	136034	27	20,308	19,744	564
6	Goa	3702	2	359	347	12
7	Gujarat	196024	26	18,539	18,066	473
8	Haryana	44212	21	6,955	6,764	191
9	Himachal Pradesh	55673	12	20,118	17,495	2,623
10	Jammu & Kashmir	222236	22	6,652	6,417	235
11	Jharkhand	79714	24	32,615	29,354	3,261
12	Karnataka	191791	30	29,406	27,481	1,925
13	Kerala	38863	14	1,364	1,364	0
14	Madhya Pradesh	308144	50	55,393	52,117	3,276
15	Maharashtra	307713	35	43,711	41,095	2,616
16	Manipur	22327	9	2,391	2,315	76
17	Meghalaya	22429	7	6,034	5,782	252
18	Mizoram	21081	8	817	707	110
19	Nagaland	16579	11	1,317	1,278	39
20	Orissa	155707	30	51,349	47,529	3,820
21	Punjab	50362	20	12,673	12,278	395
22	Rajasthan	342240	33	41,352	39,752	1,600
23	Sikkim	7096	4	452	450	2
24	Tamil Nadu	130058	32	16,317	15,400	917
25	Tripura	10493	8	870	858	12
26	Uttar Pradesh	240928	75	16,826	15,761	1,065
27	Uttarakhand	53484	13	107,452	97,942	9,510
28	West Bengal	88752	19	40,783	37,945	2,838
29	Andaman & Nicobar Islands	8249	3	547	501	46
30	Chandigarh	114	1	24	23	1
31	Dadra & Nagar Haveli	491	1	70	70	0
32	Daman & Diu	112	2	23	23	0
33	Delhi	1483	9	165	158	7
34	Lakshadweep	32	1	24	8	16
35	Puducherry	479	4	92	92	0
Total		3288015	657	638596	593731	44865

ed, analysed and integrated to define the extent and characteristics of aquifer systems.

CGWB is mandated to carry out hydrogeological mapping aided with ground water exploration, geophysical surveys, evaluation of aquifer parameters, ground water resource estimation and ground water regime monitoring. Over the years, CGWB through its studies has created huge database in the form of water levels, water quality, sub-surface lithological & geophysical logs and aquifer parameters. Analysis of the data base has enabled the preparation of hydrogeological maps including the ground water management plans where the aquifer wise area suitable for ground water recharge, development and conservation have been identified.

The present endeavour is an effort of aquifer mapping on 1:250,000 scale by integrating the geological and hydrogeological data of CGWB & GSI respectively and various other ground water related thematic data / information from other Agencies. This includes preparation of paper maps showing the major aquifer systems on 1:250,000 scale for the entire country.

In order to carry out the present exercise, all the data generated by CGWB along with data collected from different agencies is integrated in GIS platform. The outputs are depicted as thematic layers with location of ground water observation wells, exploratory wells, ground water quality hot spots in terms of high incidence of geogenic contaminants, stage of ground water development etc. in different maps. Detailed accounts of the aquifer types, their characteristics and spatial extents are given in the succeeding sections. Attempt has also been made to delineate aquifer wise areas suitable for conservation, recharge as well as exploitation of ground water.

Based on the hydrogeological characteristics, the entire country has been classified into 14 Principal Aquifer Systems and 42 major aquifers. Alluvium is the major aquifer system which covers maximum area of around 31% of the entire country and available in Uttar Pradesh, Bihar, West Bengal, Assam, Odisha and Rajasthan. The sandstone aquifer covers around 8% area in the country and available in Chhattisgarh, Andhra Pradesh, Madhya Pradesh, Gujarat, Karnataka and Rajasthan. The rest of the country is covered with the other formations that cover around 60% of the area. Among these, Basalt aquifer covers maximum of around 17% area of the country and mainly spread over Maharashtra, Madhya Pradesh, Gujarat, Rajasthan and Karnataka. Shale aquifer accounts for around 7% of area in the country and is available mostly in Chhattisgarh, Andhra Pradesh, Madhya Pradesh, Rajasthan and in the north-eastern states as well as in the Himalayan terrain. Limestone aquifer covers a very small area of around 2% in the country and mainly available in the states of Chhattisgarh, Andhra Pradesh, Karnataka, and Gujarat and in the Himalayan states. Around 20% of the area of the country is covered by

Banded Gneissic Complex (BGC) and Gneiss aquifers which are available almost in all the peninsular states as well as the Himalayan states. The rest 15% of the entire area is covered by aquifers namely; Schist, Granite, Quartzite, Charnockite, Khondalite, Latrites and Intrusive.

An attempt has been made to prioritize areas based on the sustainability and quality related ground water issues and presented in the atlas. Various ground water management strategies have also been suggested.

Central Ground Water Board, Ministry of Water Resources is contemplating National Aquifer Mapping Programme at 1:50,000 or larger scales during XII and XIII Plan periods. This ambitious venture will involve compilation and synthesis of all relevant data collected by CGWB and various other agencies, to identify existing data gaps, creation of additional data through suitable investigations and finally, to bring out comprehensive aquifer maps along with their ground water potential as well as realistic and scientific management plans to ensure long-term sustainability.

The present compilation will form abase for National Aquifer Mapping Programme as an overview of the aquifer systems in the country. Further downscaling can be taken up based on the regional understanding of the aquifers presented in the atlas.



# AQUIFER SYSTEMS OF INDIA

## PREAMBLE

Water is the median for development of civilizations all over the world and plays vital role in socio-economic development. Ground water is the most preferred resource to meet various requirements and is the Nation's principal reserve of fresh water. India is largest user of ground water and irrigates about 39 Million Ha of land through ground water irrigation followed by China and USA. It is estimated that more than 90% of the rural and more than 50% of urban water supply is being met by ground water. As per the latest well census, the number of ground water abstraction structures have increased to about 21 million in last two decades with an estimated annual ground water withdrawal of about 221 Billion Cubic Meter (BCM).

Rapid developments in the water resources sector have been taking place in the country in the last few decades, resulting in various undesirable environmental impacts. The drying up of a large number of bore wells in some areas due to declining groundwater levels have had a direct impact on water supply for irrigation, industrial and domestic needs in India. Demands for safe drinking water and requirements to maintain healthy ecosystems are increasing, and complex social and scientific questions have arisen about how to assess and manage ground water resources.

The sustainability of ground water sources are jeopardised due to various reasons, concerns about ground water resources involve questions about depletion of ground water levels, reductions in resources, sustainability of wells, potential loss of ground water-dependent ecosystems, land subsidence, saltwater intrusion, and changes in ground water quality etc. In order to evolve the remedies for such issues understanding of the system in which ground water is contained and its relationship with the surrounding ecosystem is very essential. The understanding of occurrence and distribution of ground water in time and space essentially requires an establishing the lateral and vertical extent of aquifer systems along with their characterization. In view of this, an exercise of aquifer mapping has been carried out by CGWB by collating the existing data on ground water and related themes and bringing them into common GIS platform

The atlas entitled "Aquifer Systems of India" provides a country wide overview and summary of the most important information available for each principal and major aquifer systems. It is an outcome of the extensive hydrogeological studies carried out by Central Ground Water Board (CGWB) includ-

ing exploratory drilling, geophysical, hydro-chemical, hydrological investigations etc. since its inception..

## PURPOSE

- To define the extent of principal and major aquifer systems of India with their characterisation on regional scale and depict aquifer wise ground water scenario along with major issues and challenges which needs immediate attention for sustainable management of ground water resources.
- Creating a baseline data in GIS platform for initiating National Aquifer Mapping Programme and demarcating priority areas for aquifer wise management of ground water resources on scientific and sustainable basis.

The Atlas describes the location, extent, aquifer characteristics of all the important aquifers in the country, including those not studied by CGWB. The purpose of the atlas of "Aquifer Systems of India" is to summarize the ground water data in one publication through a common format illustrating the important ground-water related information that has been collected over many years by the CGWB.

The Atlas has been prepared keeping in view the utilities and user friendliness in understanding by the nonprofessional as well as professional Hydrogeologist. Simple presentation of tables is used to explain aquifer wise ground water scenario in the country. Attempt has been made to represent the correlations of various thematic layers such as climate, topographic, and geologic settings on the occurrence, movement, and chemical quality of ground water in map forms. The Atlas will be of immense use for Regional and National ground-water resources planning by the Policy makers and anyone who needs to understand ground-water scenario in the country. This atlas will be very handy tool for academia at the institution level and as an overview of ground-water conditions for stakeholders who need aquifer specific information.

## AQUIFER MAPPING

Aquifer mapping is a multidisciplinary scientific process wherein a combination of geological, hydrogeological, geophysical, hydrological, and quality data are integrated to characterize the quantity, quality and movement of ground water in aquifers. The Geological formations mapped by Geological Survey of India (GSI) are forming different aquifers based on their origin, sedimentation history and hydrogeological characteristics. Hydrogeological information collected by CGWB through its survey, investigations and exploration were collat-

Number	Sections	Page No
Table 31	State wise Distribution & Characteristics of Intrusives	75
Table 32	State wise & Aquifer Wise Annual Replenishable Recharge	77
Table 33	State wise Area Prioritized for Artificial Recharge	79
Table 34	Area Delineated for Water Conservation and Harvesting	81
Table 35	Area Suitable for Ground Water Development	83
Table 36	Aquifer Wise Ground Water Management Plan	89
	WAY FORWARD	91



Number	Sections	Page No
Plate XLII	Laterite- Aquifer System	74
Plate XLIII	Intrusives	76
Plate XLIV	Annual Replenishable Recharge	78
Plate XLV	Artificial Recharge- Priority Area (Aquifer Management Plan)	80
Plate XLVI	Water Conservation And Harvesting- Priority Area (Aquifer Management Plan)	82
Plate XLVII	Suitable Area For Ground Water Development (Aquifer Management Plan )	84
Plate XLVIII	Aquifer Management Plan – Western Indo Gangetic Alluvium Aquifer	85
Plate XLIX	Aquifer Management Plan – Basaltic Aquifer	86
Plate L	Aquifer Management Plan – Banded Gneissic Complex	87
Plate LI	Aquifer Management Plan – Gneiss Aquifer	88
Plate LII	Priority Area for Aquifer Mapping	90
	LIST OF TABLES	
Table 1	Administrative Divisions of India	3
Table 2	River Basins of India	5
Table 3	State wise Distribution of Principal Aquifer Systems	7
Table 4	Aquifer Systems of India	9
Table 5	Parliamentary Constituencies of India	11
Table 6	Population Census - India	13
Table 7	Aquifer Distribution -River Basin wise	15
Table 8a	Number of Gauge and Discharge Sites In Different Aquifers	17
Table 8b	River Basin wise number of Gauge and Discharge Sites	17
Table 9	State wise and Aquifer Wise distribution of Ground Water Exploratory Tube Wells/ Bore Wells	19
Table 10	State wise and Aquifer Wise distribution of GW Observation Wells (Dug Well/ Piezometers) -Number of wells per Toposheet (Wells/720 sq km)	21
Table 11	State wise Pre-Monsoon Depth To Water Level (Decadal Mean, 2002-2011)	25
Table 12	State Wise Post Monsoon Depth To Water Level (Decadal Mean, 2002-2011)	27
Table 13	Districts Showing Salinity in Ground Water in Different States of India	31
Table 14	Districts Showing Fluoride in Ground Water in Different States of India	33
Table 15	Districts Showing Nitrate in Ground Water in Different States of India	35
Table 16	Districts Showing Arsenic in Ground Water in Different States of India	37
Table 17 a	Aquifer wise Area Under Over Exploited Blocks	39
Table 17 b	Aquifer wise Area Under Critical Blocks	39
Table 18	State wise Distribution & Characteristics of Alluvium Aquifer System	41
Table 19	State wise Distribution & Characteristics of Basalt Aquifer System	45
Table 20	State wise Distribution & Characteristics of Banded Gneissic Complex (BGC) Aquifer System	49
Table 21	State wise Distribution & Characteristics of Gneiss Aquifer System	53
Table 22	State wise Distribution & Characteristics of Sandstone Aquifer System	57
Table 23	State wise Distribution & Characteristics of Shale Aquifer System	59
Table 24	State wise Distribution & Characteristics of Limestone Aquifer System	61
Table 25	State wise Distribution & Characteristics of Granite Aquifer System	63
Table 26	State wise Distribution & Characteristics of Schist Aquifer System	65
Table 27	State wise Distribution & Characteristics of Quartzite Aquifer System	67
Table 28	State wise Distribution & Characteristics of Charnockite Aquifer System	69
Table 29	State wise Distribution & Characteristics of Khondalite Aquifer System	71
Table 30	State wise Distribution & Characteristics of Laterite Aquifer System	73

# AQUIFER SYSTEMS OF INDIA

## Contents

Number	Sections	Page No
	INTRODUCTION	1–2
	LIST OF PLATES	
Plate I	Administrative Divisions	4
Plate II	River Basins	6
Plate III	Principal Aquifer Systems	8
Plate IV	Major Aquifers	10
Plate V	Parliamentary Constituencies	12
Plate VI	Population Density	14
Plate VII	Aquifers - River Basin wise	16
Plate VIII	River Gauge And Discharge Sites	18
Plate IX	Groundwater Exploratory Wells	20
Plate X	Groundwater Observation Wells	22
Plate XI	Depth To Water Level (Pre-Monsoon, 2011)	23
Plate XII	Depth To Water Level (Post-Monsoon, 2011)	24
Plate XIII	Depth To Water Level (Pre-Monsoon Decadal Mean, 2002-2011)	26
Plate XIV	Depth To Water Level (Post-Monsoon Decadal Mean, 2002-2011)	28
Plate XV	Water Table Elevation	29
Plate XVI	Yield Potential	30
Plate XVII	Electrical Conductivity (Shallow Aquifer)	32
Plate XVIII	Fluoride (Shallow Aquifer)	34
Plate XIX	Nitrate (Shallow Aquifer)	36
Plate XX	Arsenic (Shallow Aquifer)	38
Plate XXI	Categorization of Ground Water Assessment (2009)	40
Plate XXII	Alluvium - Aquifer System	42
Plate XXIII	Alluvium Aquifer (Parts of Western Indo- Gangetic Plain)	43
Plate XXIV	Alluvium Aquifer (Parts of Eastern Ganga-Brahmaputra Plain)	44
Plate XXV	Basalt - Aquifer System	46
Plate XXVI	Basalt Aquifer (Parts of Gujarat)	47
Plate XXVII	Basalt Aquifer (Parts of Maharashtra and Madhya Pradesh)	48
Plate XXVIII	Banded Gneissic Complex	50
Plate XXIX	Banded Gneissic Complex (Parts of UP, MP, Bihar, Chhattisgarh, Orissa and Andhra Pradesh)	51
Plate XXX	Banded Gneissic Complex (Parts of Karnataka, Tamil Nadu and Andhra Pradesh)	52
Plate XXXI	Gneiss - Aquifer System	54
Plate XXXII	Gneiss Aquifer (Parts of Madhya Pradesh, Maharashtra, Chhattisgarh and Andhra Pradesh)	55
Plate XXXIII	Gneiss Aquifer ( Parts of Kerala and Tamil Nadu)	56
Plate XXXIV	Sandstone- Aquifer System	58
Plate XXXV	Shale - Aquifer System	60
Plate XXXVI	Limestone - Aquifer System	62
Plate XXXVII	Granite- Aquifer System	64
Plate XXXVIII	Schist - Aquifer System	66
Plate XXXIX	Quartzite- Aquifer System	68
Plate XL	Charnockite - Aquifer System	70
Plate XLI	Khondalite - Aquifer System	72





Foreword  
Messages Secretary Water Resources





## Messages Minister of State



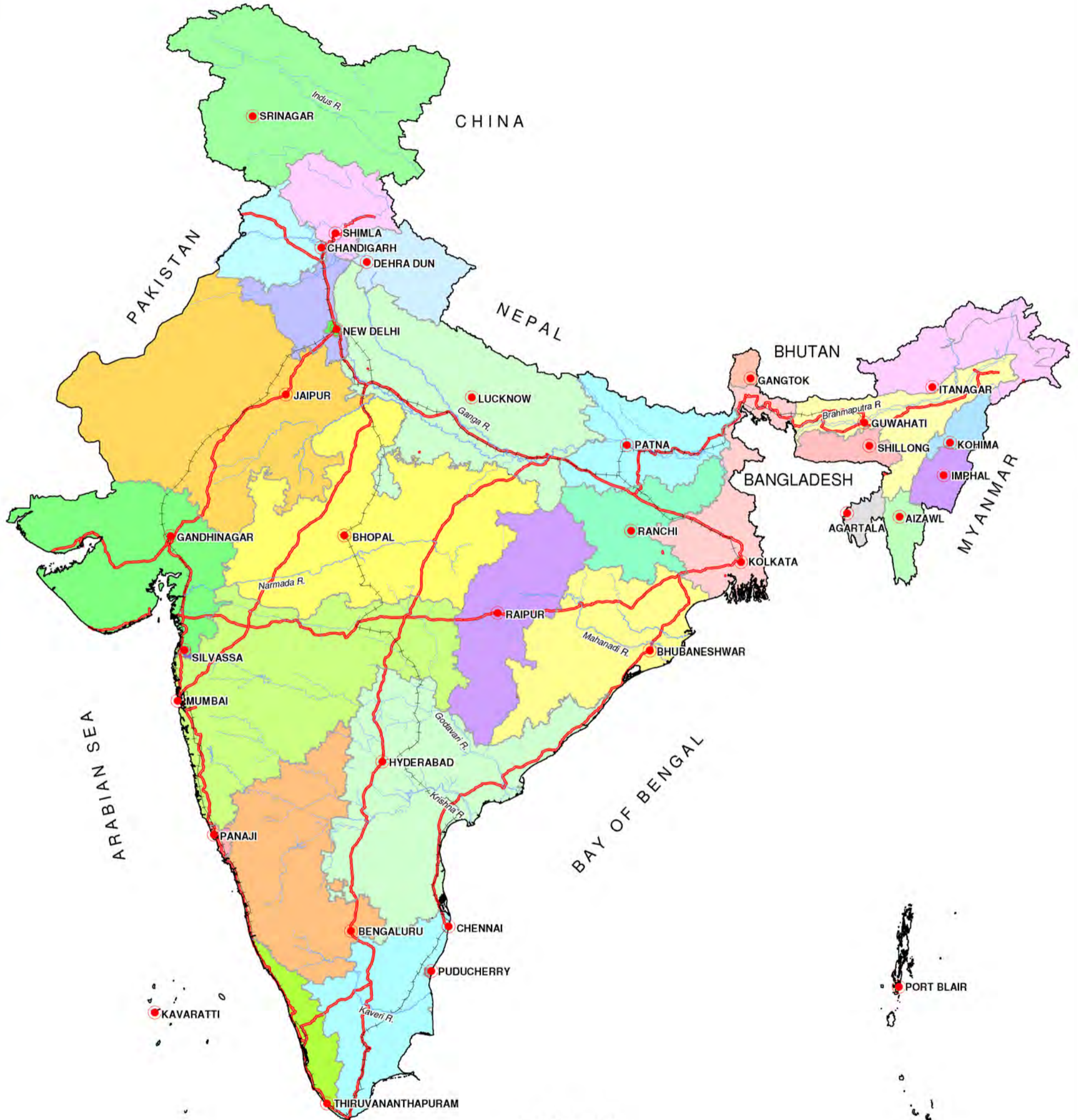
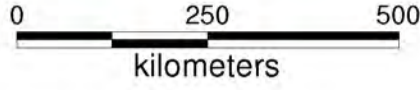


## Messages Minister Water Resources





# ADMINISTRATIVE DIVISIONS

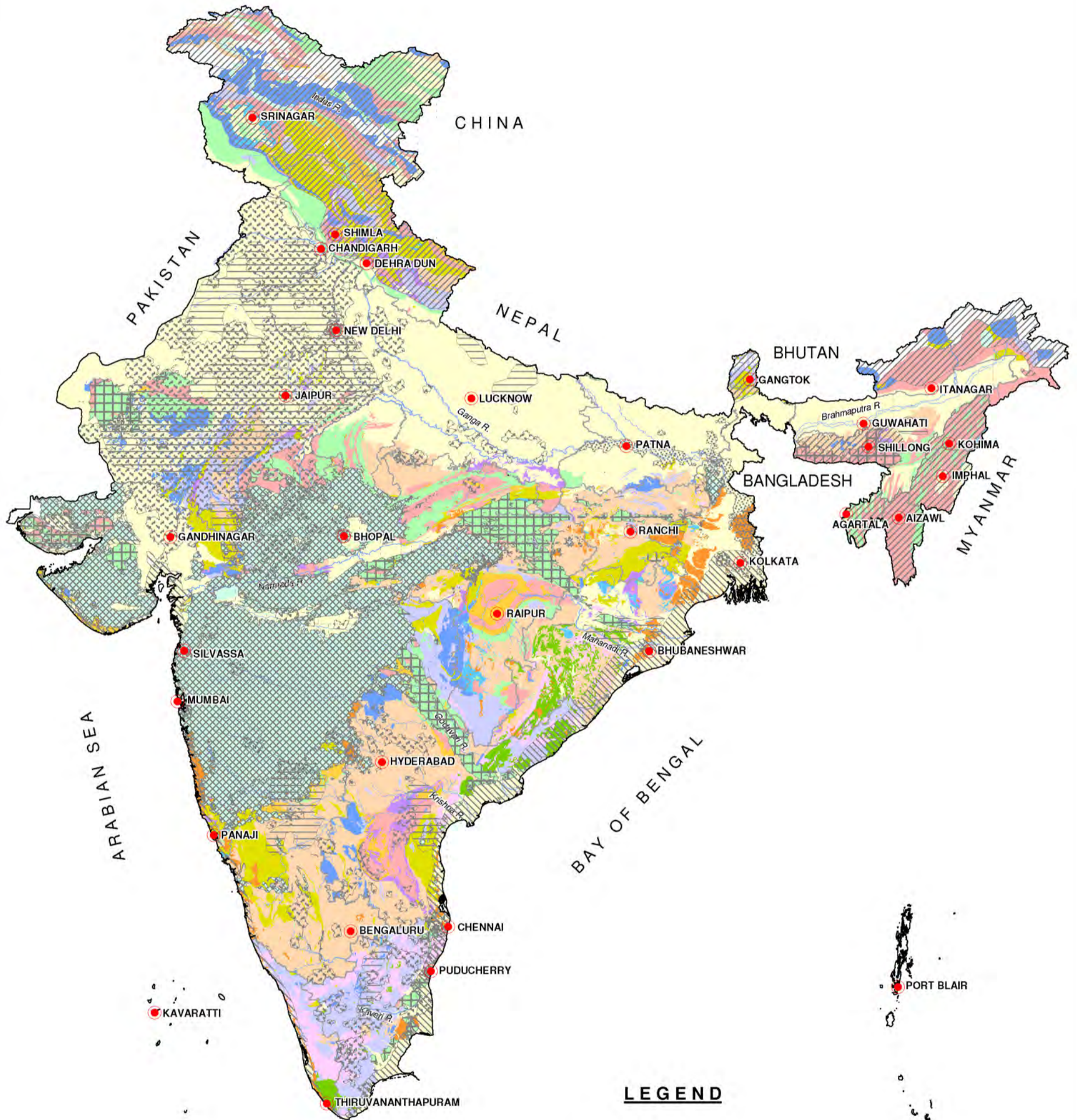
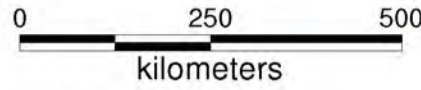


### LEGEND

- State Capital
- State Boundary
- National Boundary
- River
- National Highway
- Railway



# PRIORITY AREA FOR AQUIFER MAPPING



## LEGEND

### GW Management Issues

- Over Exploited
- Ground Water Sustainability
- Springs Revival
- Open cast and underground mining
- Fluoride
- Arsenic
- Sea water ingress
- Urban/ Industrial

### Aquifers

- Alluvium
- Laterite
- Basalt
- Sandstone
- Shale
- Limestone
- Granite
- Schist
- Quartzite
- Charnockite
- Khondalite
- Gneiss
- Intrusives
- Banded Gneissic Complex
- Unclassified

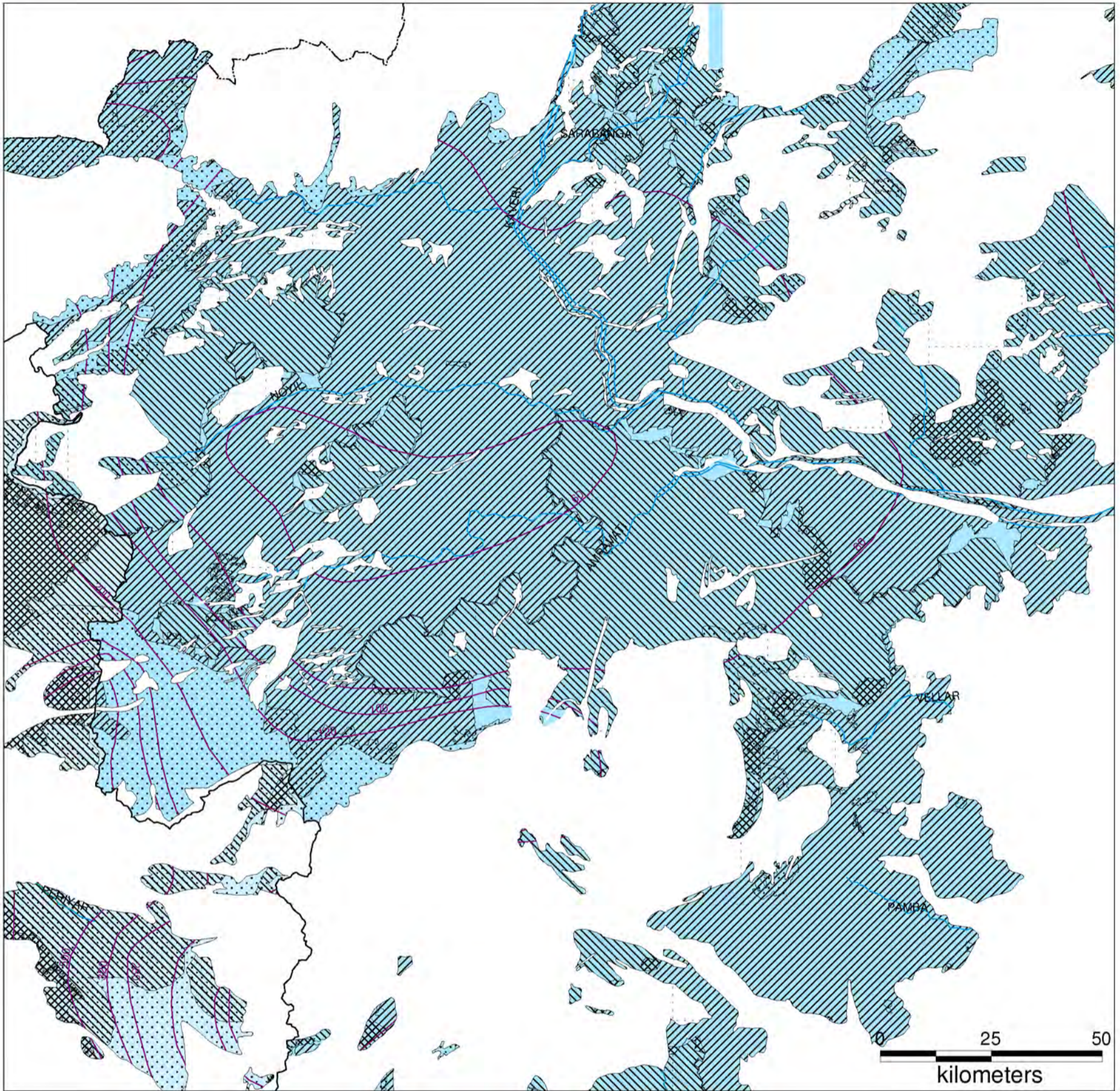
- State Capital
- State Boundary
- National Boundary
- River









# AQUIFER MANAGEMENT PLAN

(PARTS OF KERALA AND TAMIL NADU - GNEISS AQUIFER)









**MANAGEMENT PLAN**

-  Area prioritised for Artificial Recharge
-  Area Suitable for Development
-  Area Suitable for Development with recharge measures
-  Area Suitable for Water Conservation

**LEGEND**

**AQUIFERS**

-  Gneiss (GN02)
-  Migmatitic Gneiss (GN03)

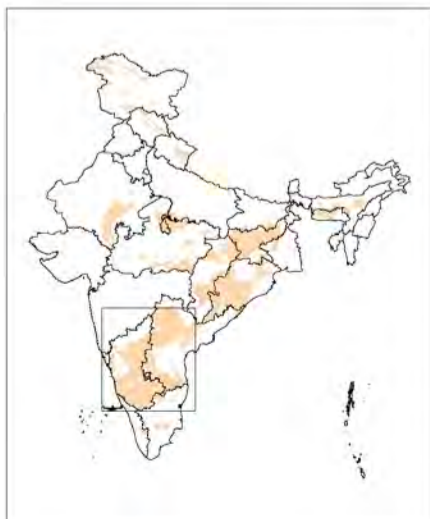
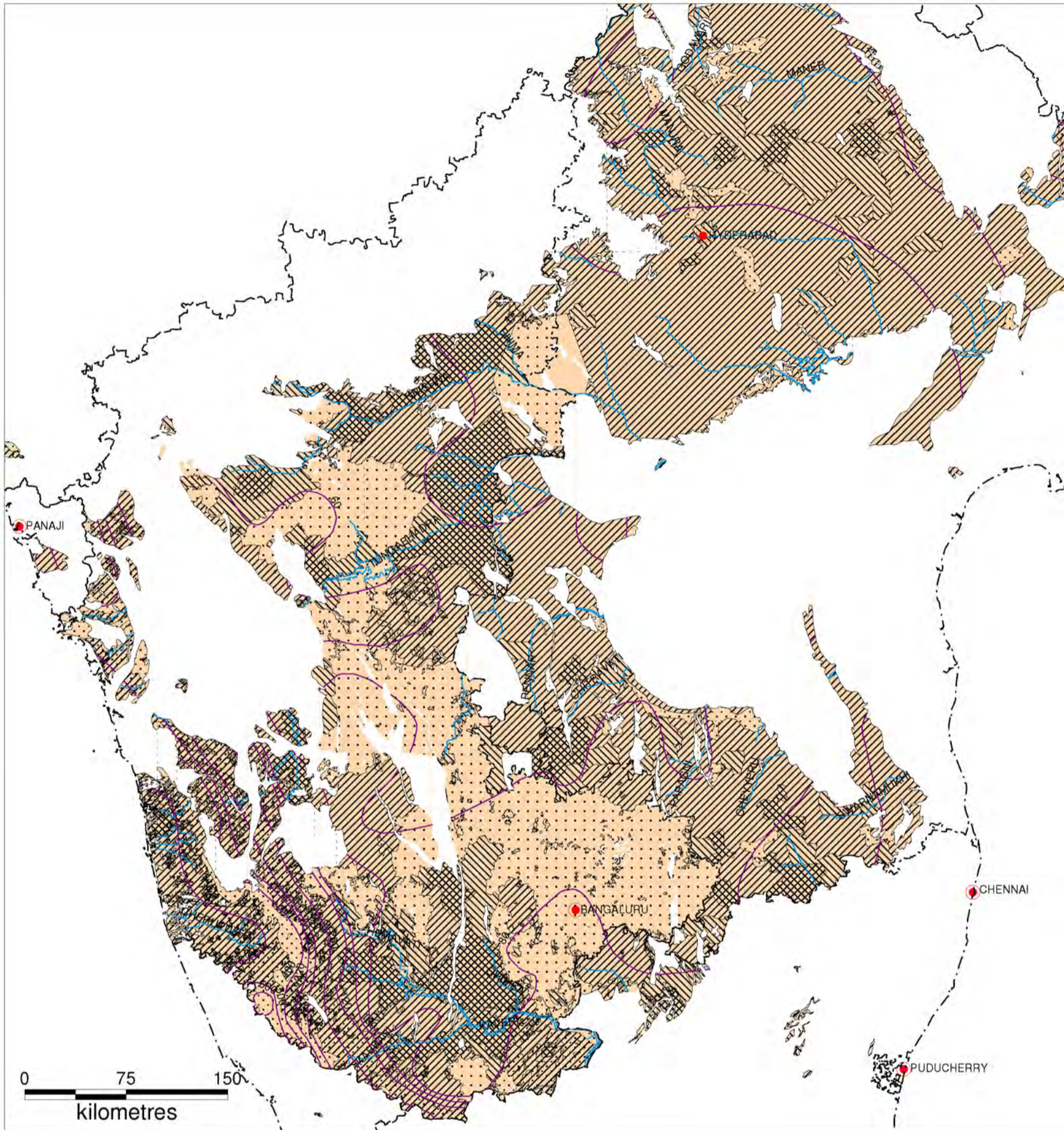
-  State Capital
-  State Boundary
-  Drainage
-  20 Isohyete





# AQUIFER MANAGEMENT PLAN

(PARTS OF KARNATAKA, TAMIL NADU AND ANDHRA PRADESH - BGC)



**MANAGEMENT PLAN**

- Area Prioritised for Artificial Recharge
- Area Suitable for Development
- Area Suitable for Development with recharge measures
- Area Suitable for Water Conservation

**LEGEND**

**AQUIFER**

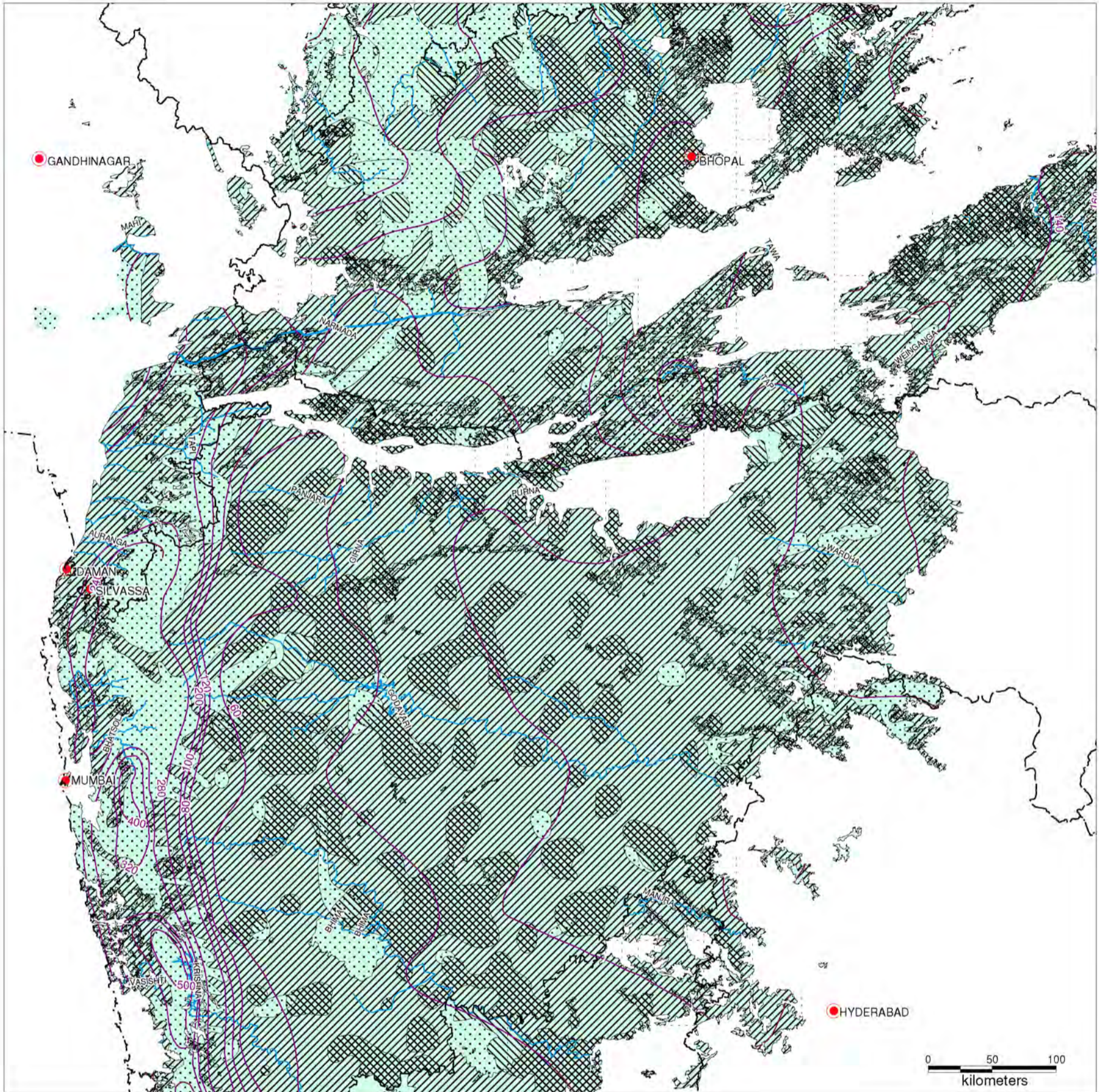
- Banded Gneissic Complex (BG01)
- State Capital
- State Boundary
- Drainage
- 20 Isohyete









# AQUIFER MANAGEMENT PLAN

(PARTS OF MAHARASHTRA AND MADHYA PRADESH - BASALT AQUIFER)




### MANAGEMENT PLAN

-  Area Prioritised for Artificial Recharge
-  Area Suitable for Development
-  Area Suitable for Development with Recharge Measures
-  Area Suitable for Water Conservation

### LEGEND

#### AQUIFER

-  Basalt (BS01)

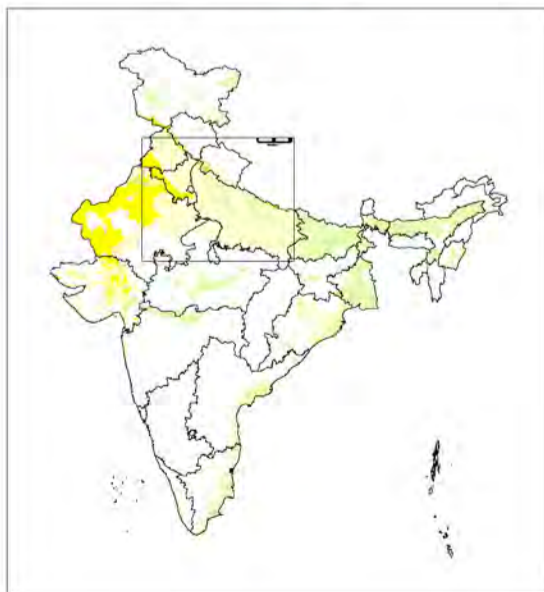
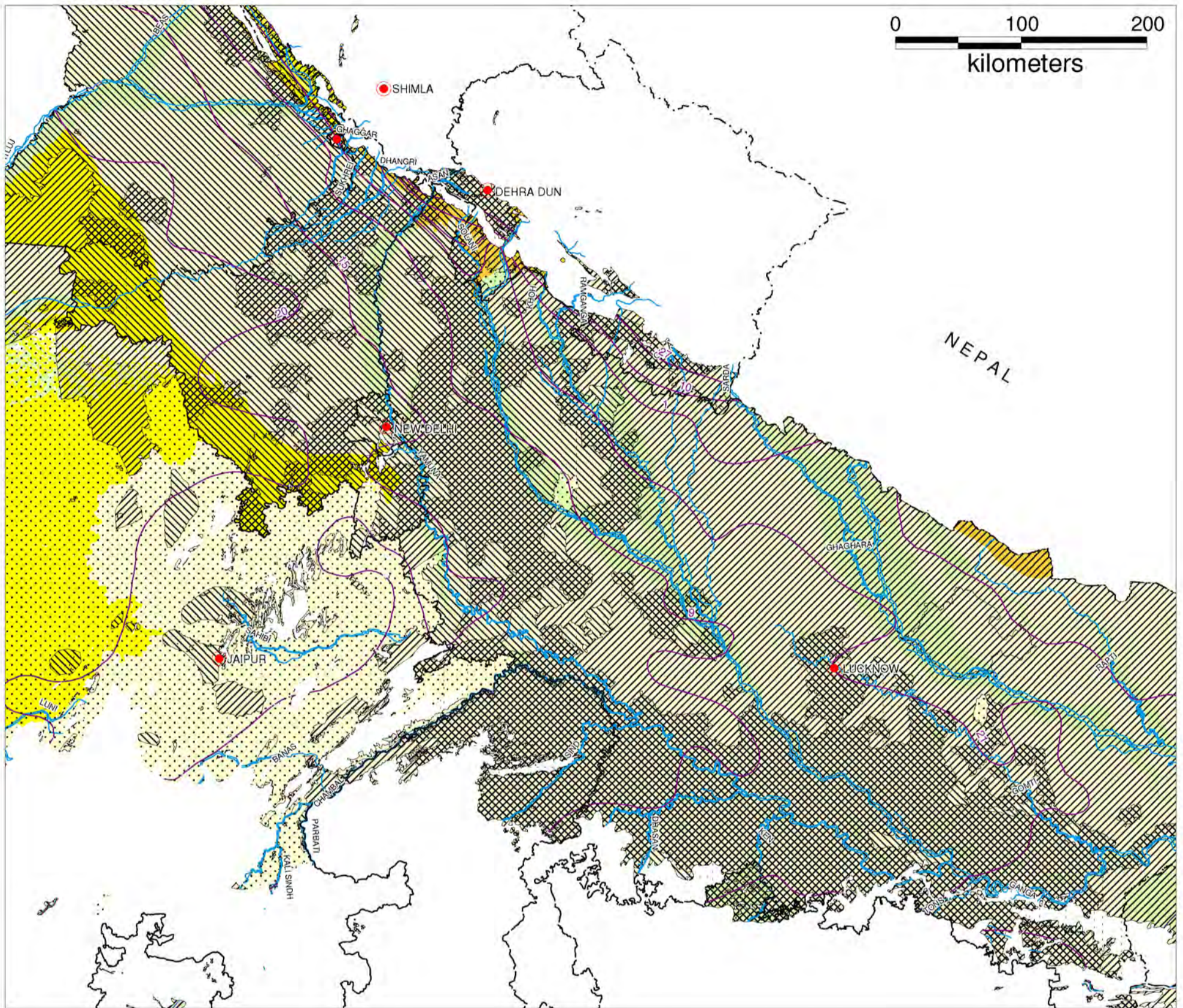
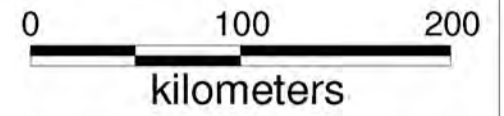
-  State Capital
-  State Boundary
-  Drainage
-  20 Isohyete





# AQUIFER MANAGEMENT PLAN

(WESTERN INDO-GANGETIC ALLUVIUM AQUIFER)



**MANAGEMENT PLAN**

- Area Prioritised for Artificial Recharge
- Area Suitable for Development
- Area Suitable for Development with recharge measures
- Area Suitable for Conservation / Recharge

**AQUIFERS**

- Younger Alluvium (AL01)
- Pebble/ Gravel (AL02)
- Older Alluvium (AL03)
- Aeolian Sand/Silt (AL04)
- Valley Fill (AL06)

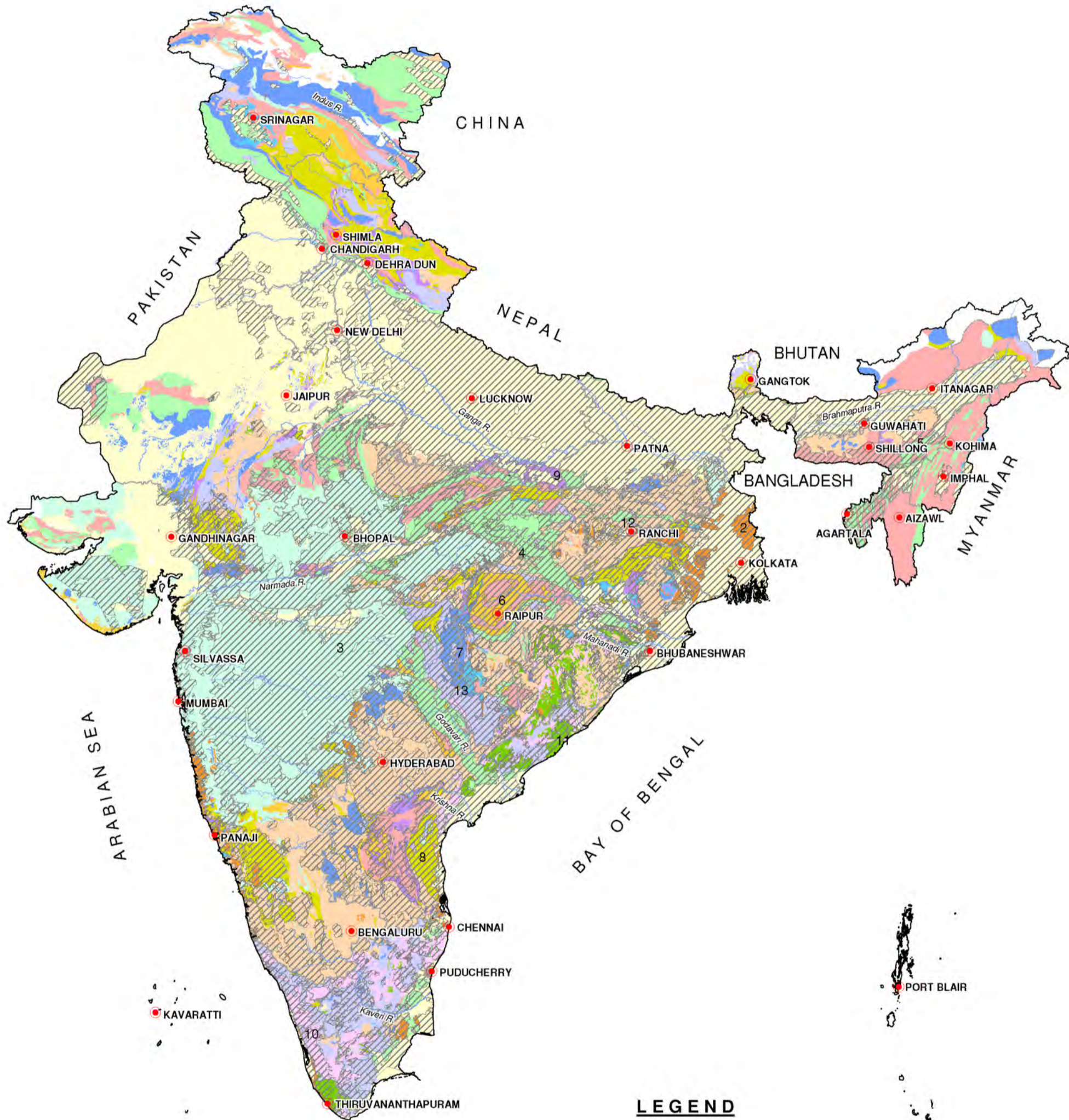
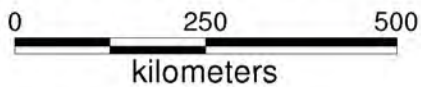
- State Capital
- State Boundary
- Drainage
- Isohyete





# SUITABLE AREA FOR GROUND WATER DEVELOPMENT

(AQUIFER MANAGEMENT PLAN)



### LEGEND

#### Management Plan

Area suitable for GW development with sustainable measures

#### Aquifers

- Alluvium
- Quartzite
- Laterite
- Charnockite
- Basalt
- Khondalite
- Sandstone
- Gneiss
- Shale
- Intrusives
- Limestone
- Banded Gneissic Complex
- Granite
- Unclassified
- Schist

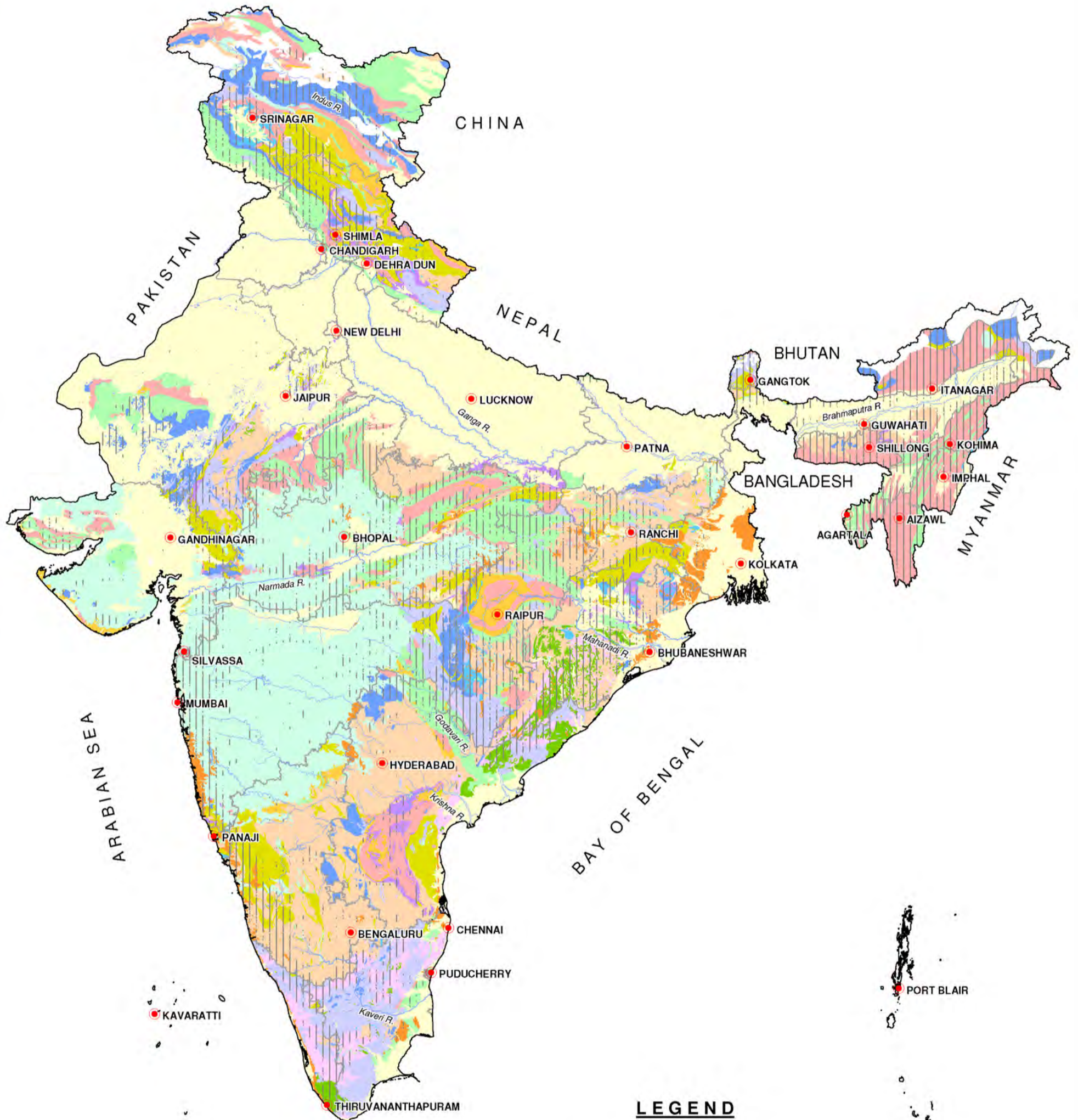
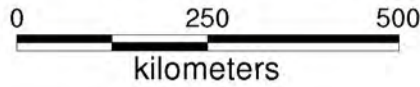
- State Capital
- State Boundary
- National Boundary
- River





# WATER CONSERVATION AND HARVESTING - PRIORITY AREA

(AQUIFER MANAGEMENT PLAN)



## LEGEND

### Management Plan

Water conservation and harvesting - Priority Area

### Aquifers

- Alluvium
- Quartzite
- Laterite
- Charnockite
- Basalt
- Khondalite
- Sandstone
- Gneiss
- Shale
- Intrusives
- Limestone
- Banded Gneissic Complex
- Granite
- Unclassified
- Schist

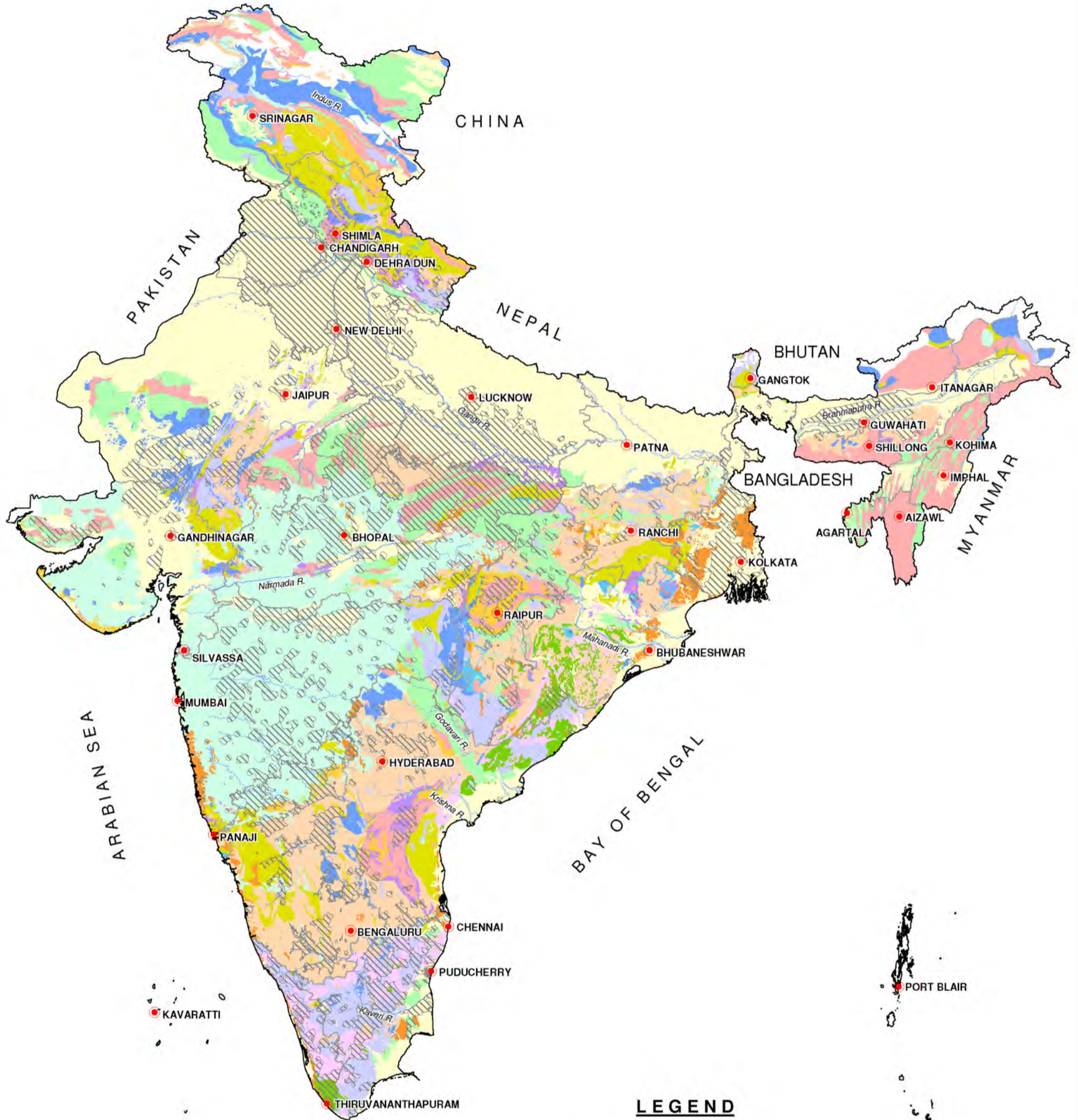
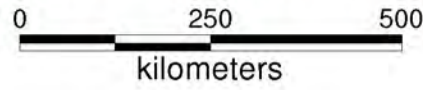
- State Capital
- State Boundary
- National Boundary
- River





# ARTIFICIAL RECHARGE - PRIORITY AREA

(AQUIFER MANAGEMENT PLAN)



## LEGEND

### Management Plan

GW Recharge - Priority Area

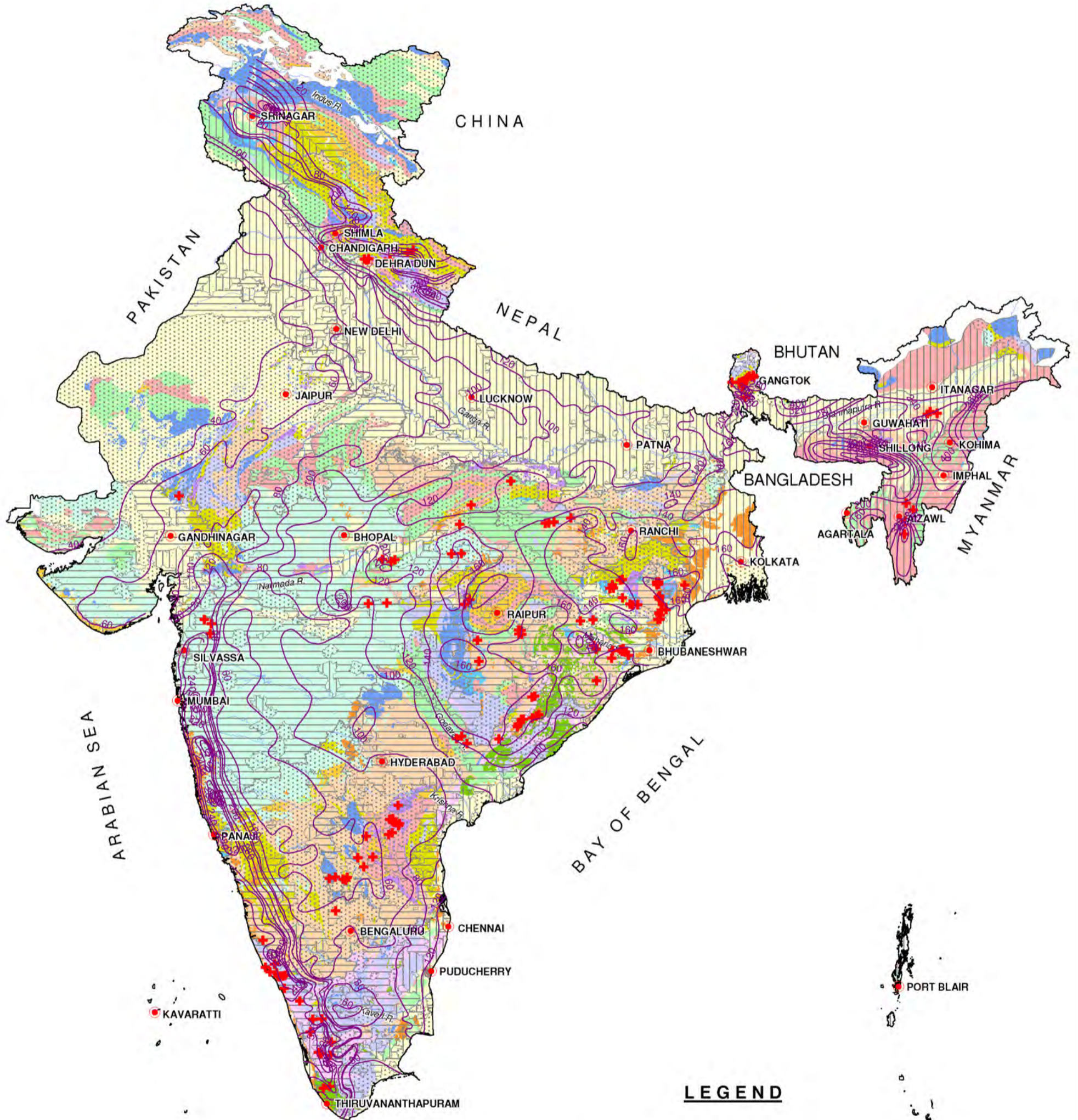
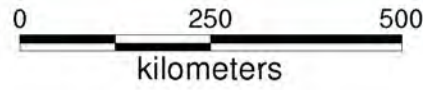
### Aquifers

- Alluvium
- Quartzite
- Laterite
- Charnockite
- Basalt
- Khondalite
- Sandstone
- Gneiss
- Shale
- Intrusives
- Limestone
- Banded Gneissic Complex
- Granite
- Unclassified
- Schist

- State Capital
- State Boundary
- National Boundary
- River



# ANNUAL REPLENISHABLE RECHARGE



## LEGEND

### Unit Recharge (m/yr)

- < 0.1
- 0.1 to 0.25
- > 0.25
- Isohyet (cm) (Normal)
- Spring

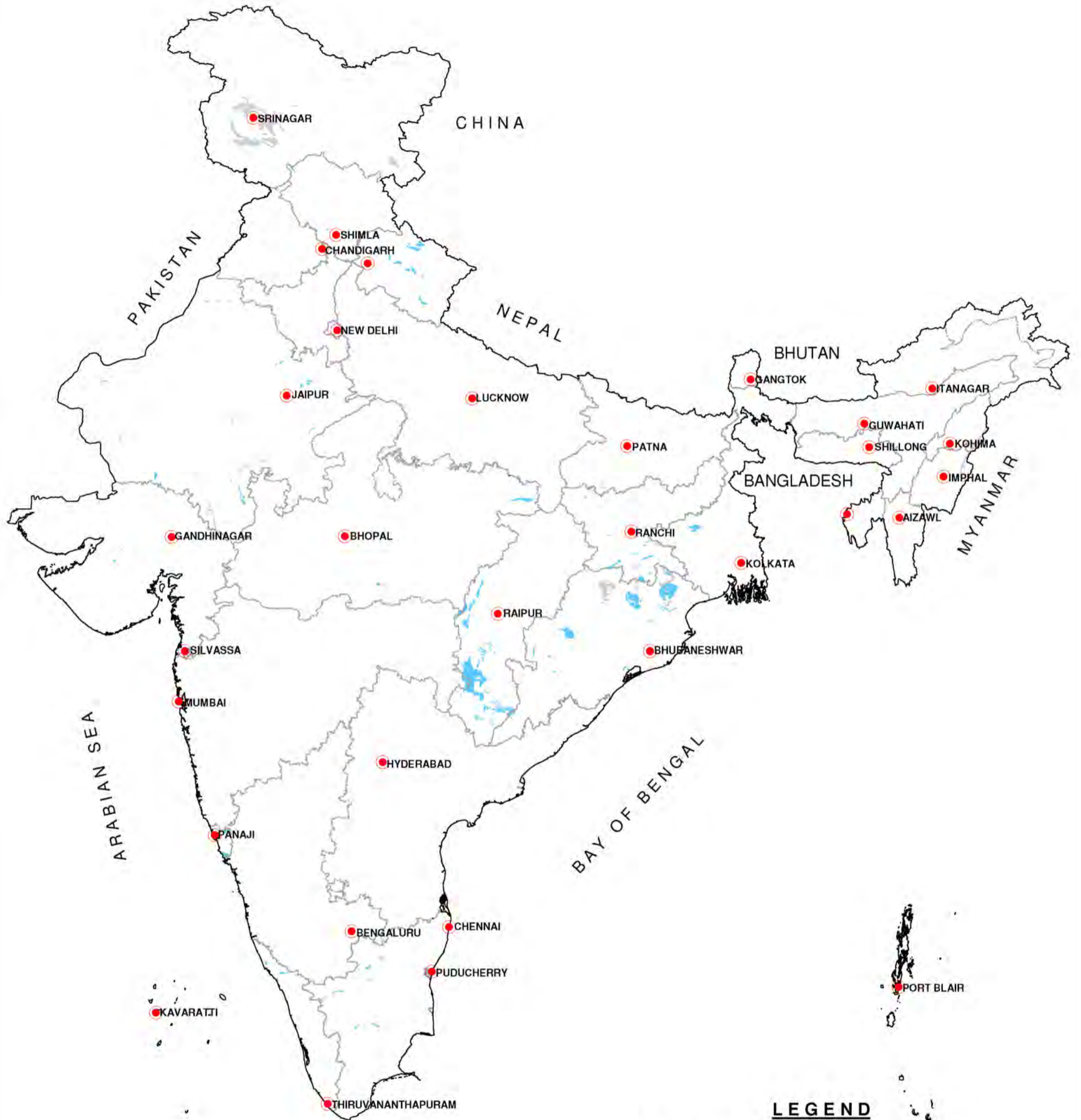
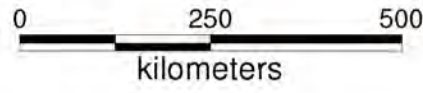
### Aquifers

- Alluvium
- Laterite
- Basalt
- Sandstone
- Shale
- Limestone
- Granite
- Schist
- Quartzite
- Charnockite
- Khondalite
- Gneiss
- Intrusives
- Banded Gneissic Complex
- Unclassified

- State Capital
- State Boundary
- National Boundary
- River








# INTRUSIVES



## LEGEND

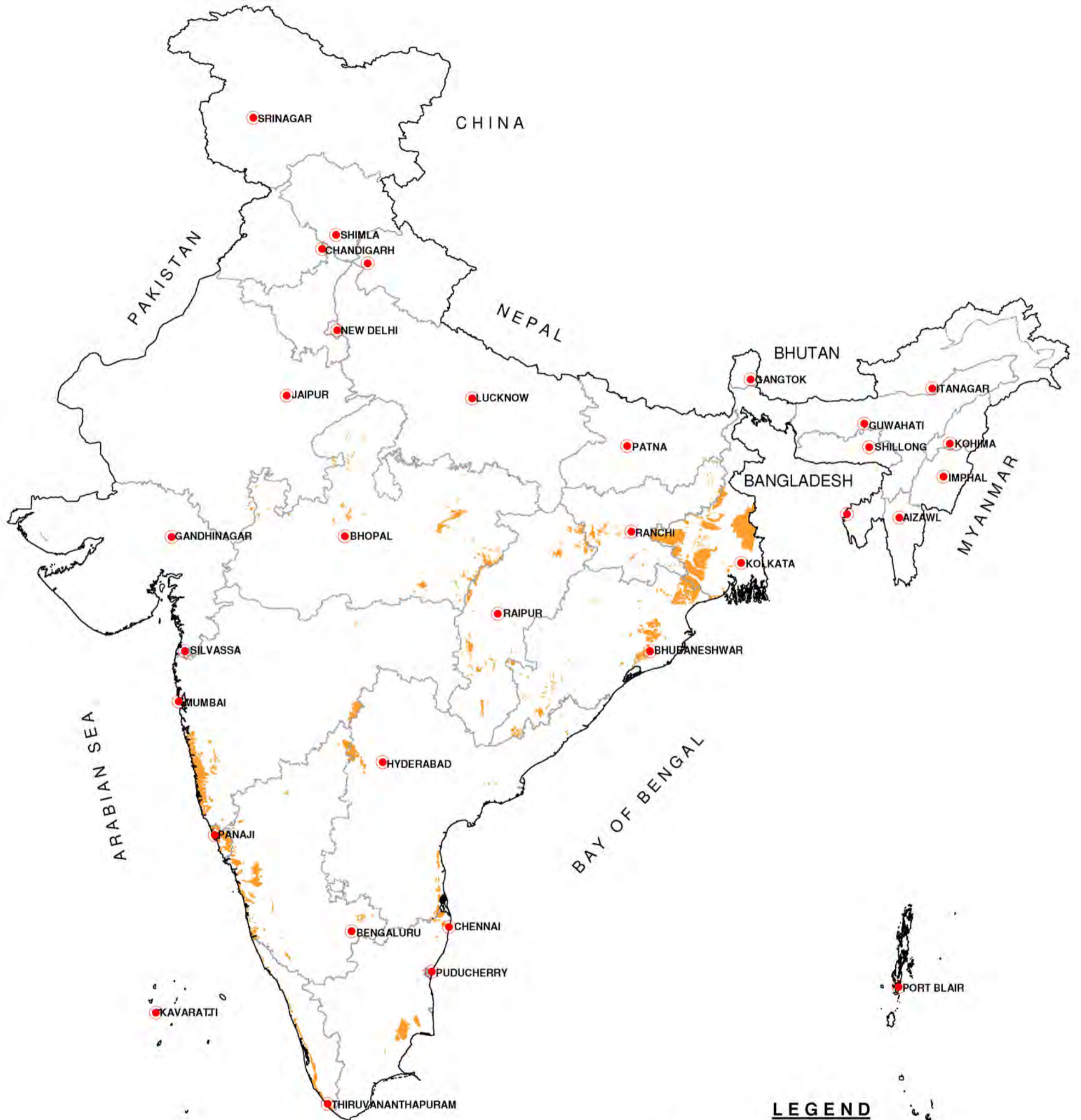
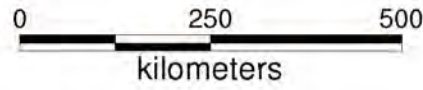
### Auifers

-  Basic Intrusives (IN01)
-  Ultrabasic Intrusives (IN02)

-  State Capital
-  State Boundary
-  National Boundary






# LATERITE - AQUIFER SYSTEM



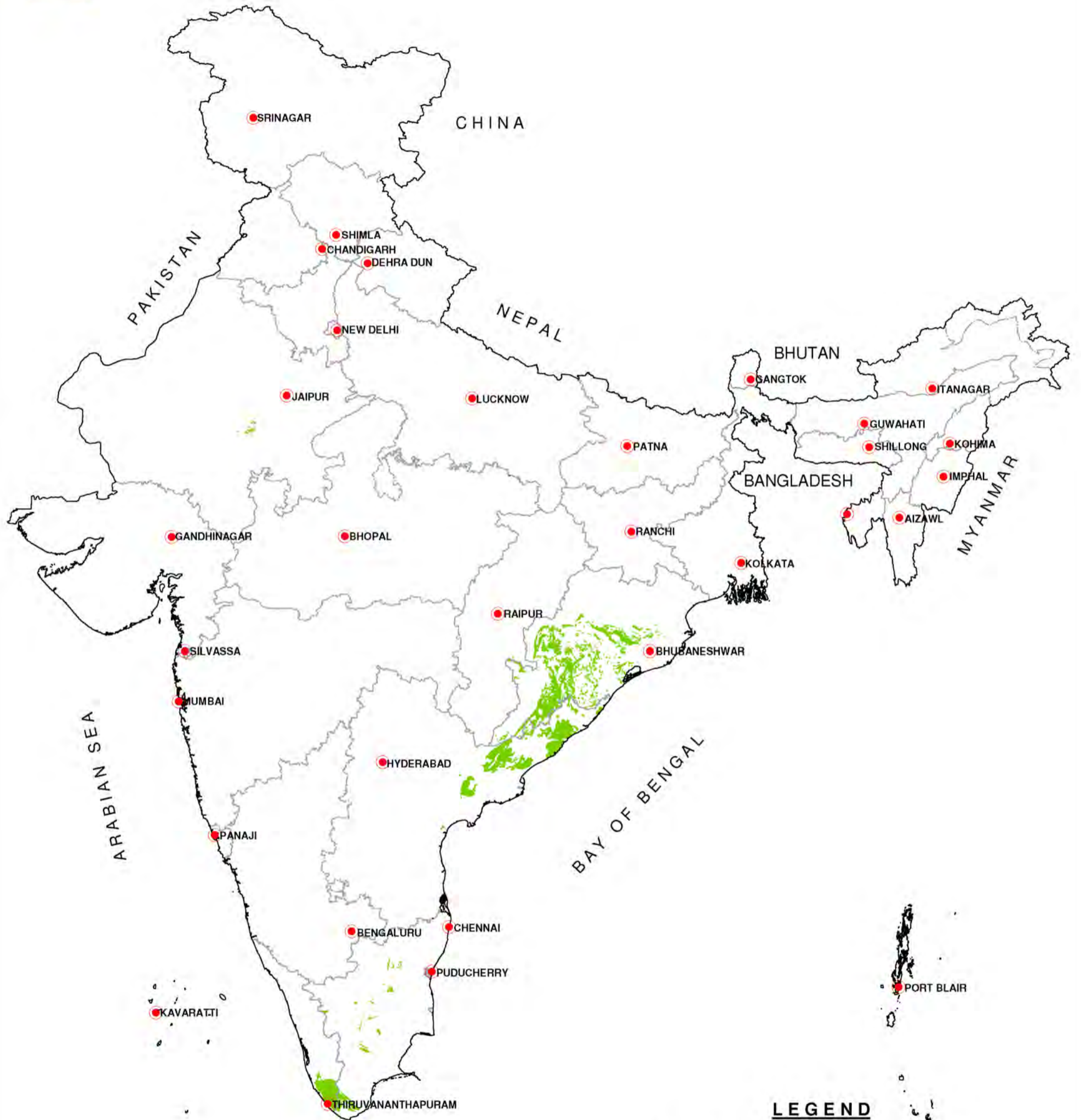
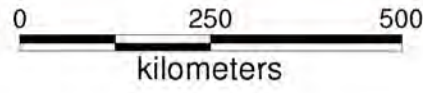
### LEGEND

#### Aquifer

Laterite (LT01)


-  State Capital
-  State Boundary
-  National Boundary

# KHONDALITE - AQUIFER SYSTEM




### LEGEND

#### Aquifers

 Khondalite (KH01)

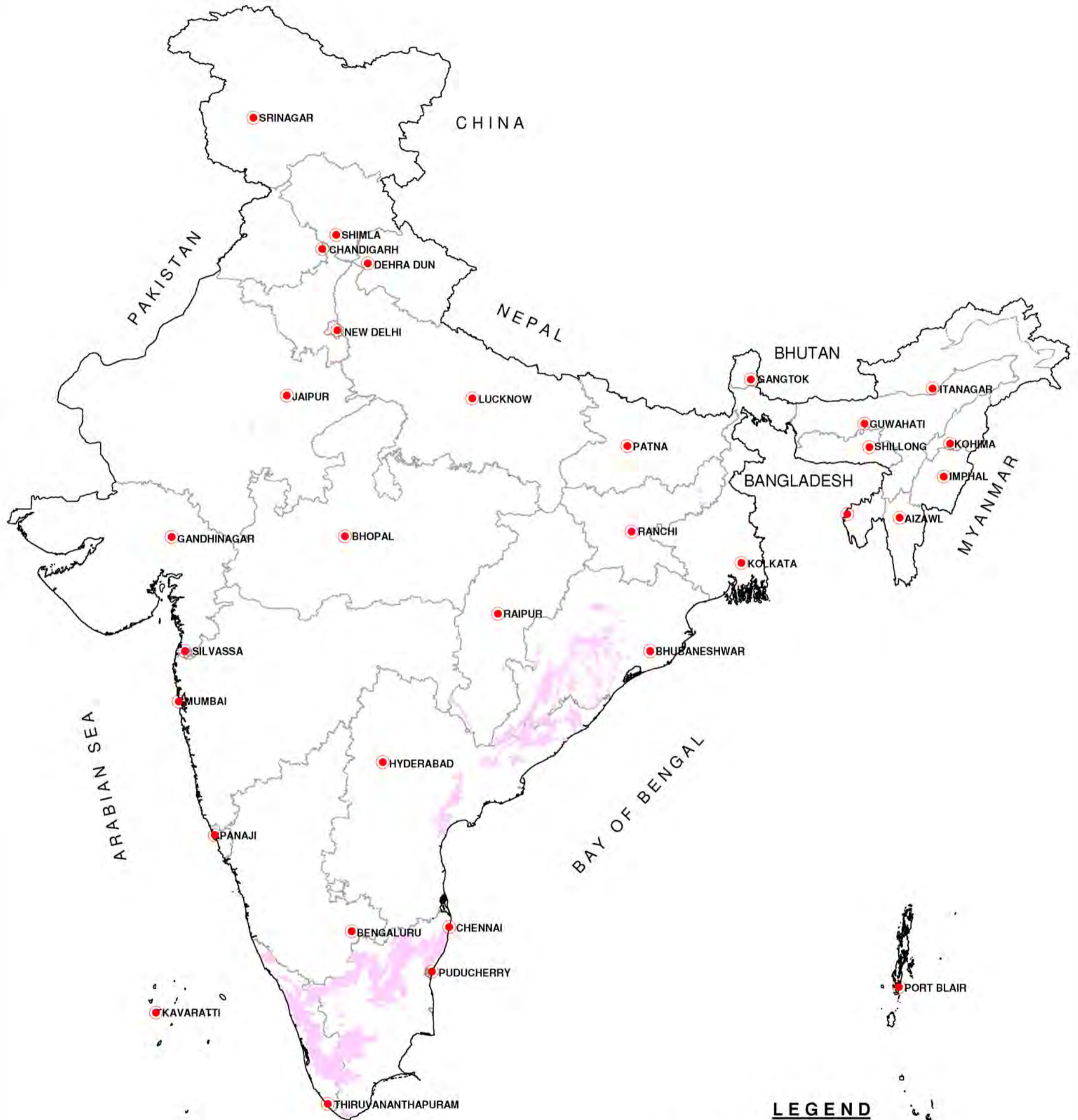
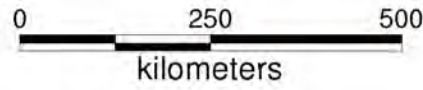
 State Capital

 State Boundary

 National Boundary



# CHARNOCKITE - AQUIFER SYSTEM



### LEGEND

#### Aquifers

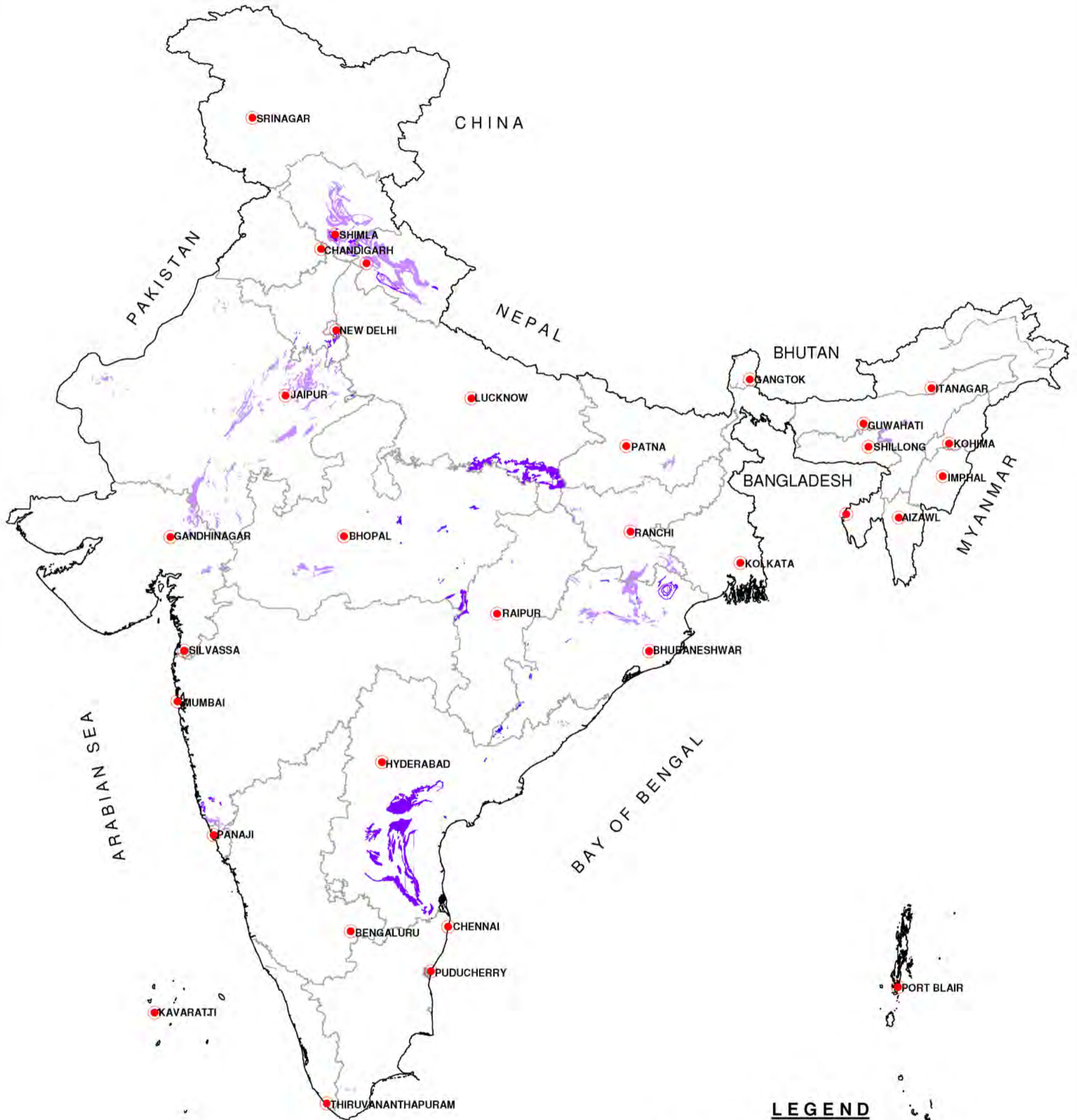
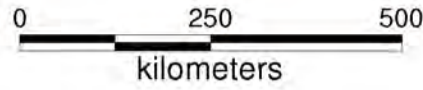
Charnockite (CK01)

State Capital

State Boundary



National Boundary




# QUARTZITE - AQUIFER SYSTEM



### LEGEND

#### Aquifers

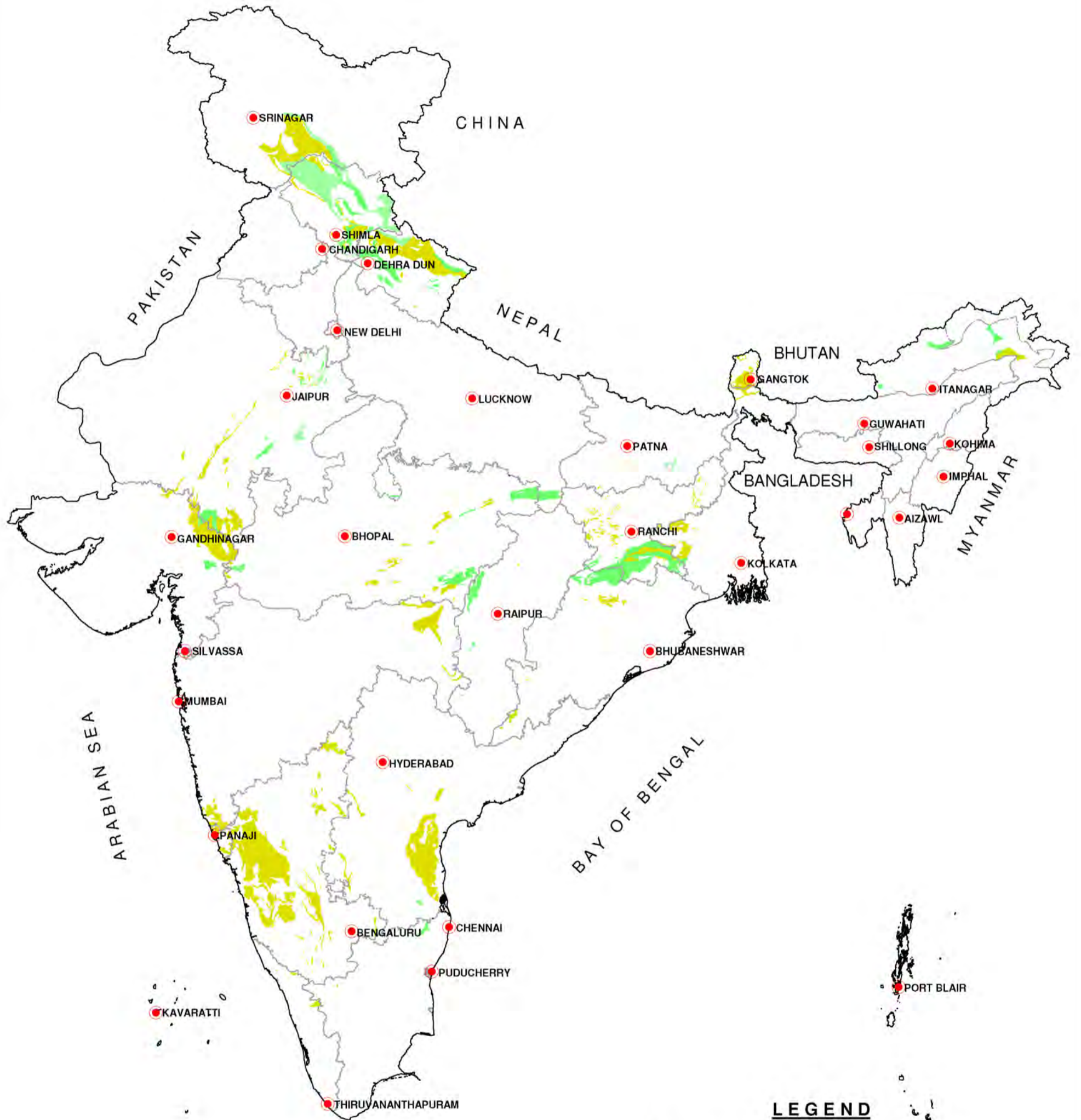
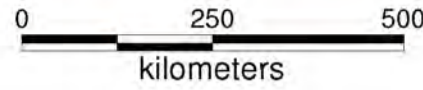
-  Quartzite (QZ01)
-  Quartzite (QZ02)

-  State Capital
-  State Boundary
-  National Boundary





# SCHIST - AQUIFER SYSTEM



### LEGEND

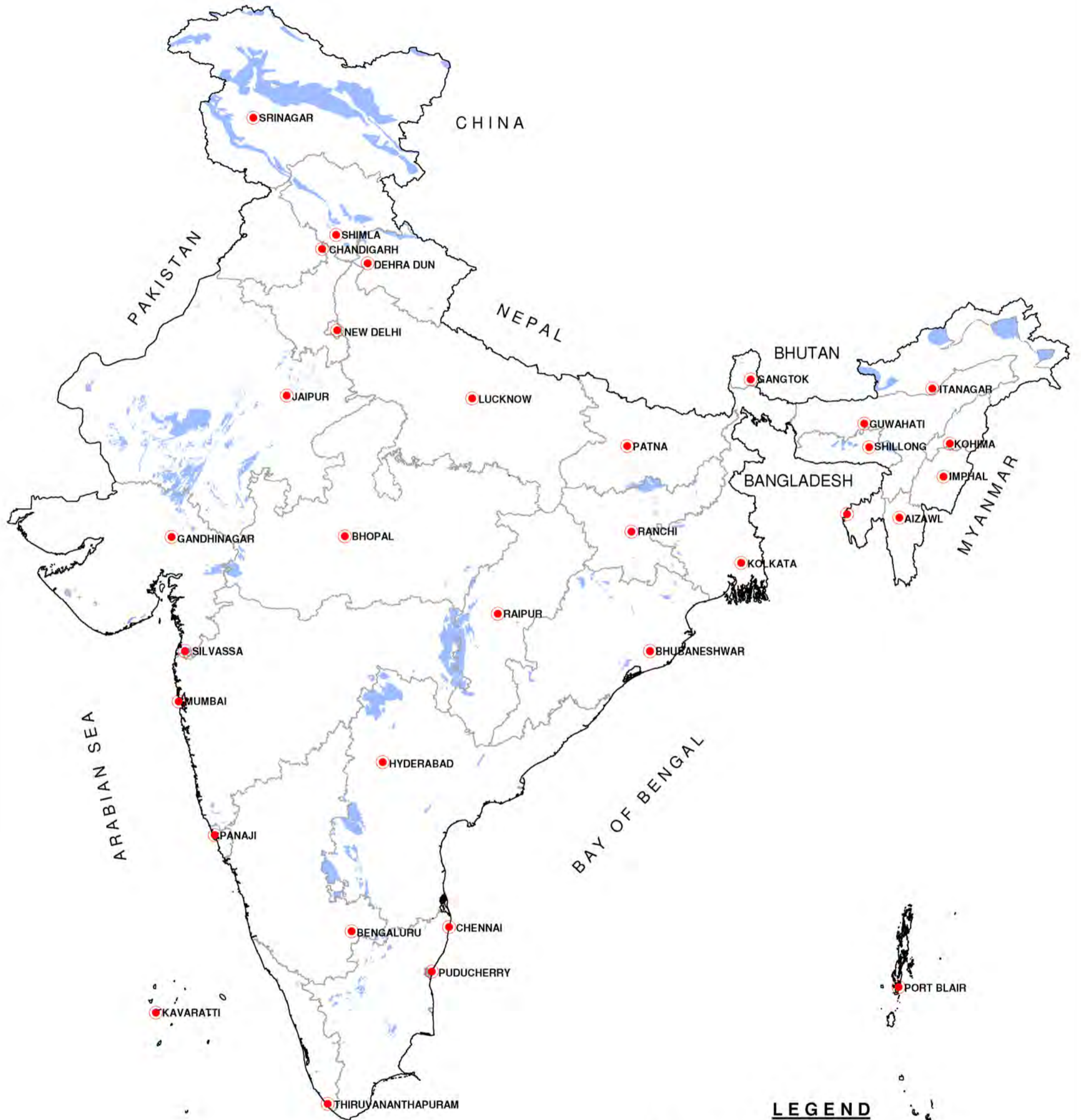
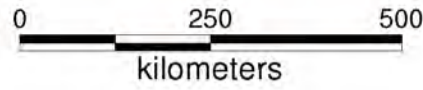
#### Aquifers

- Schist (SC01)
- Phyllite (SC02)
- Slate (SC03)

- State Capital
- State Boundary
- National Boundary








# GRANITE - AQUIFER SYSTEM



## LEGEND

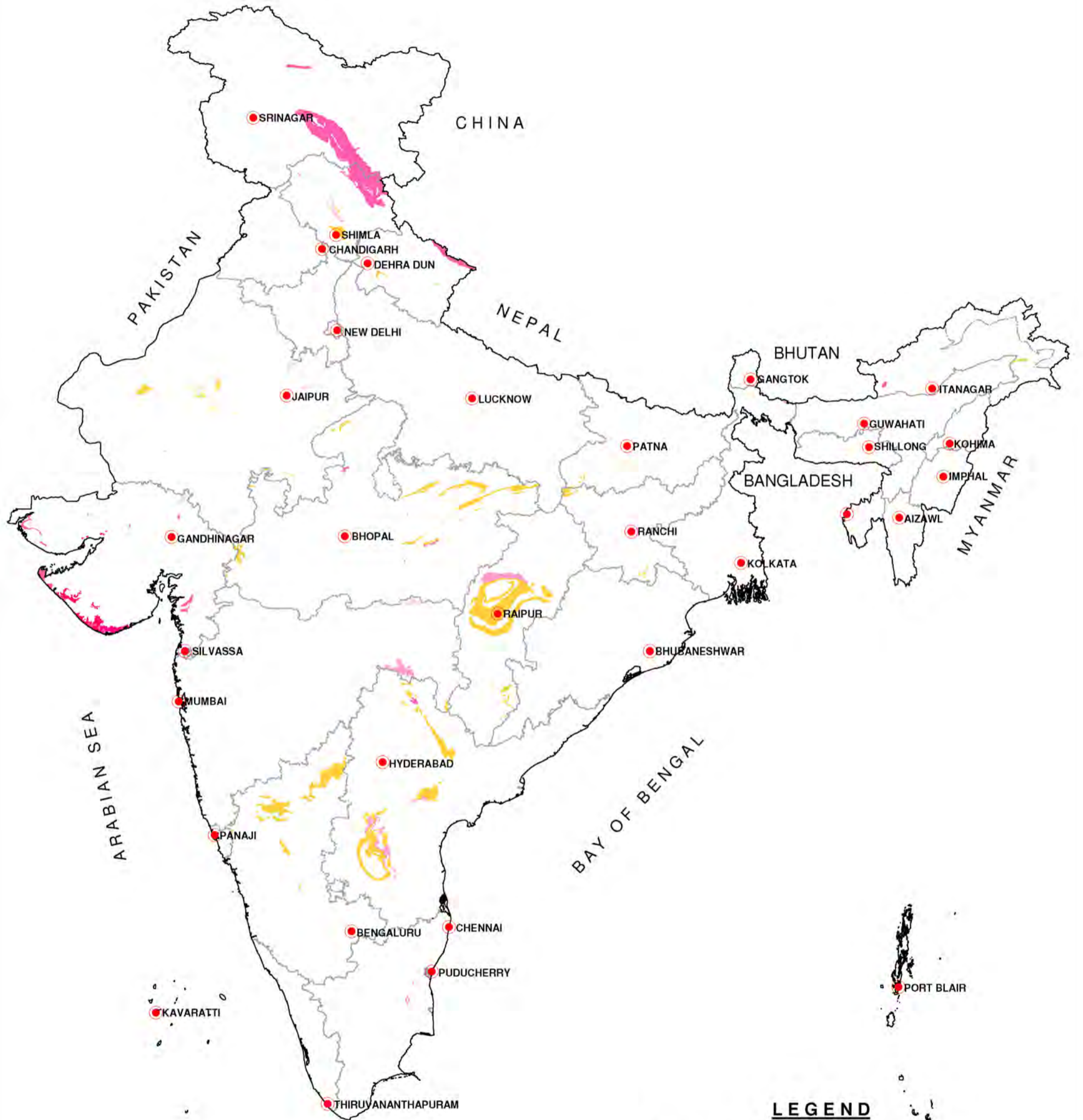
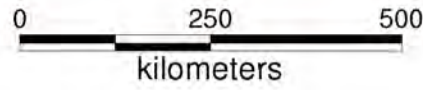
### Aquifers

-  Acidic Rocks (GR01)
-  Acidic Rocks (GR02)

-  State Capital
-  State Boundary
-  National Boundary



# LIMESTONE - AQUIFER SYSTEM



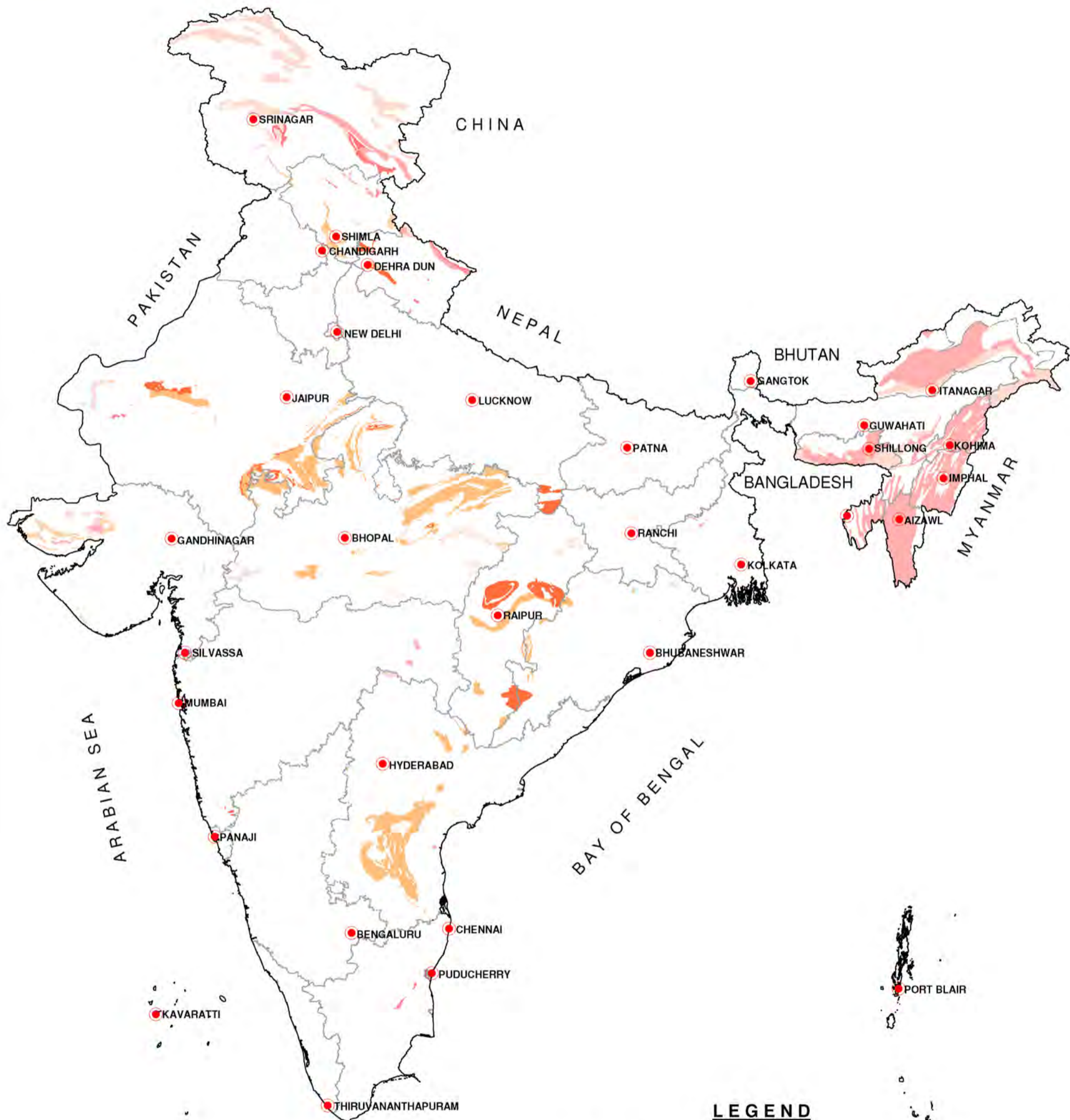
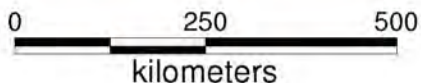
## LEGEND

### Aquifers

- Miliolitic Limestone (LS01)
- Limestone/ Dolomite (LS02) (Semi-consolidated)
- Limestone/ Dolomite (LS03) (Consolidated)
- Limestone with Shale (LS04)
- Marble (LS05)
- State Capital
- State Boundary
- National Boundary



# SHALE - AQUIFER SYSTEM



## LEGEND

### Aquifers

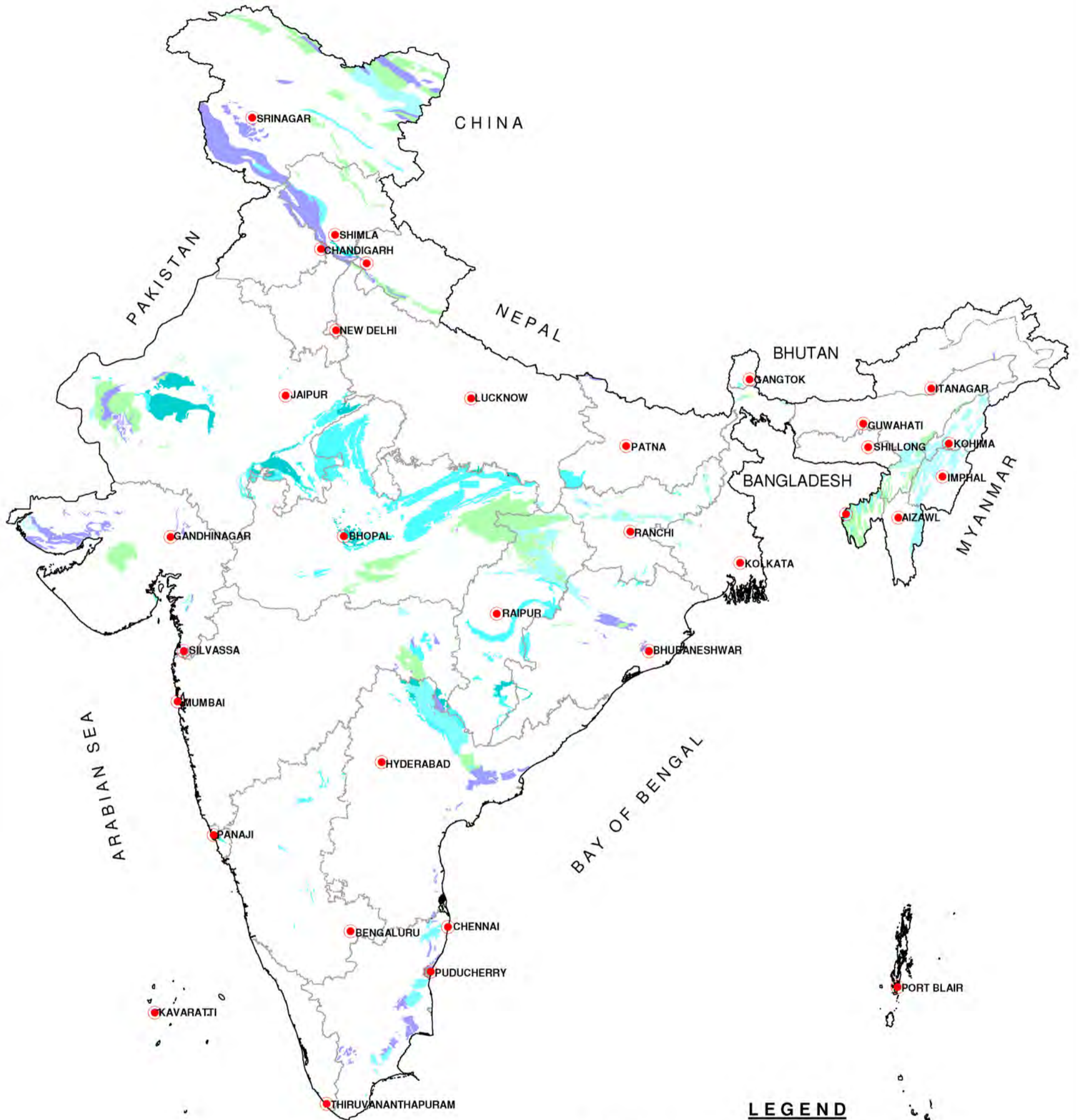
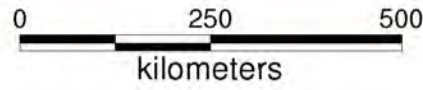
- Shale with limestone (SH01)
- Shale with sandstone (SH02)
- Shale, limestone and sandstone (SH03)
- Shale (SH04)
- Shale/Shale with sandstone (SH05)
- Shale with limestone (SH06)

- State Capital
- State Boundary
- National Boundary














# SANDSTONE - AQUIFER SYSTEM



## LEGEND

### Aquifers

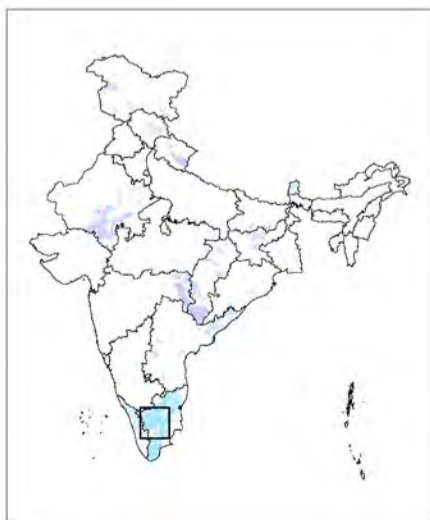
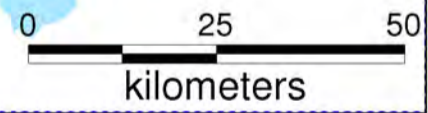
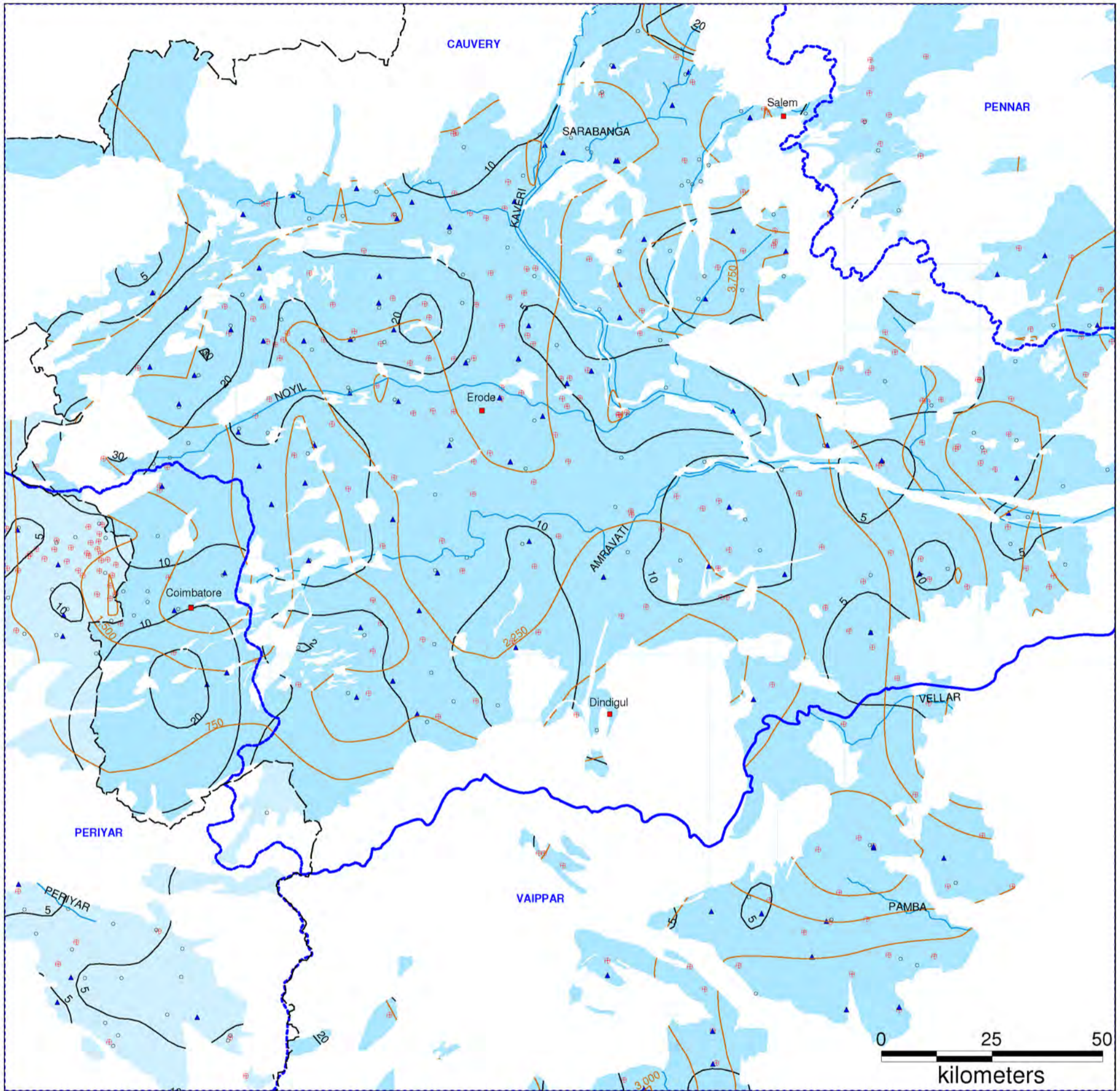
-  Sandstone (ST01)
-  Sandstone with shale (ST02)
-  Sandstone with shale/coal bed (ST03)
-  Sandstone with clay (ST04)
-  Sandstone (ST05)
-  Sandstone with shale (ST06)
-  State Capital
-  State Boundary
-  National Boundary





# GNEISS AQUIFER

## (PARTS OF KERALA AND TAMIL NADU)



### LEGEND

#### AQUIFERS

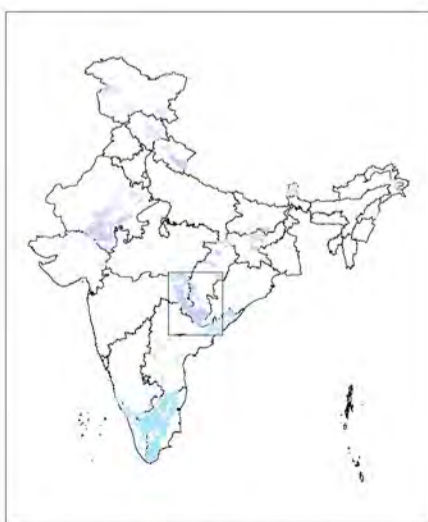
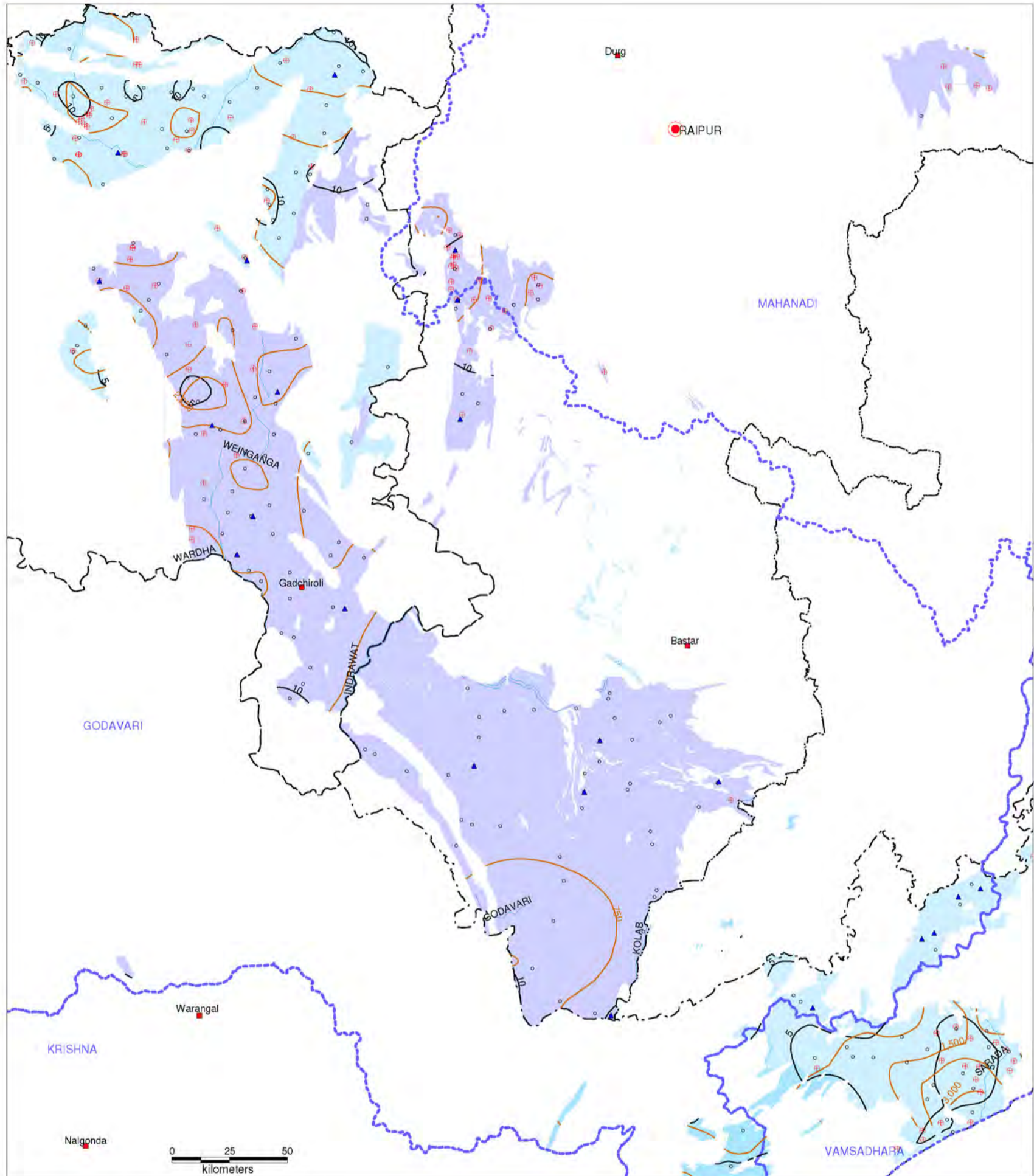
- |   |   |   |
|---|---|---|
| <ul style="list-style-type: none"> <li><span style="color: red;">■</span> Major Town</li> <li><span style="border: 1px solid black; border-radius: 50%; width: 10px; height: 10px; display: inline-block;"></span> Observation Well</li> <li><span style="color: blue;">▲</span> Piezometer</li> <li><span style="color: red;">⊕</span> Exploratory Well</li> <li><span style="border-bottom: 1px solid black; width: 20px; display: inline-block;"></span> 20</li> <li><span style="border-bottom: 1px solid orange; width: 20px; display: inline-block;"></span> 750</li> <li><span style="border-bottom: 1px dashed blue; width: 20px; display: inline-block;"></span> Basin boundary</li> </ul> | <ul style="list-style-type: none"> <li><span style="background-color: #ADD8E6; width: 20px; height: 10px; display: inline-block;"></span> Gneiss (GN02)</li> <li><span style="background-color: #4682B4; width: 20px; height: 10px; display: inline-block;"></span> Migmatitic Gneiss (GN03)</li> </ul> | <ul style="list-style-type: none"> <li><span style="color: red;">●</span> State Capital</li> <li><span style="border-bottom: 1px dashed black; width: 20px; display: inline-block;"></span> State Boundary</li> <li><span style="color: blue;">~</span> Drainage</li> </ul> |
|---|---|---|





# GNEISS AQUIFER

(PARTS OF M.P., MAHARASHTRA, CHHATTISGARH AND ANDHRA PRADESH)



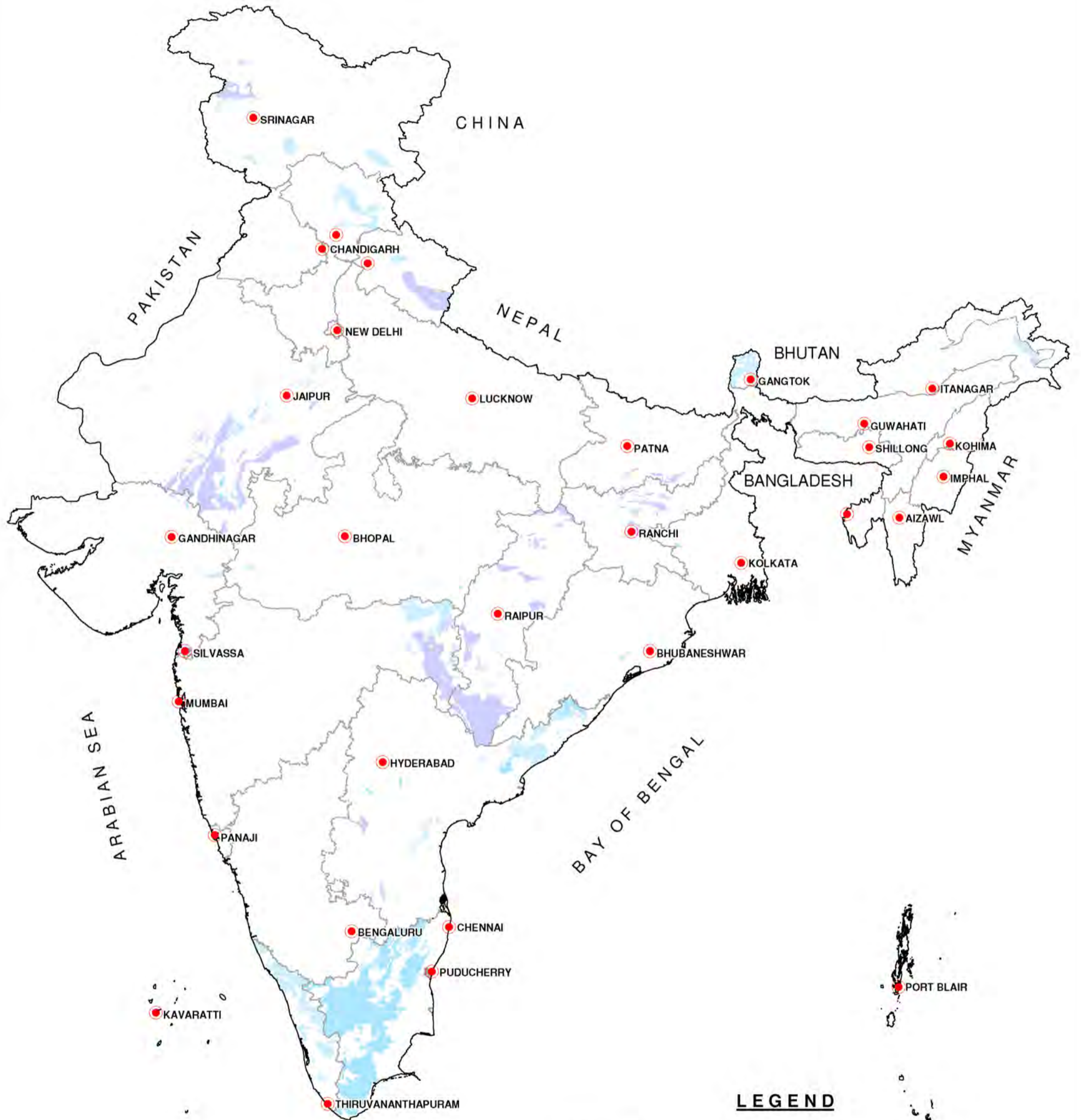
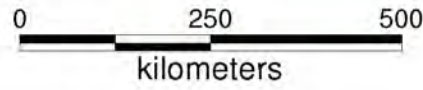
## LEGEND

### AQUIFERS

- |                    |  |                      |
|--------------------|--|----------------------|
| ■ Major Town       | ■ Undifferentiated Metamorphics (GN01) | ● State Capital      |
| ○ Observation Well | ■ Gneiss (GN02)                        | - - - State Boundary |
| ▲ Piezometer       | ■ Migmatitic Gneiss (GN03)             | ~ Drainage           |
| ⊕ Exploratory Well |  |                      |
| 20                 | — Depth to Water Level (m bgl)         |                      |
| 750                | — Electrical Conductivity              |                      |
| ○                  | — Basin boundary                       |                      |









# GNEISS - AQUIFER SYSTEM



## LEGEND

### Aquifers

-  Undifferentiated Metamorphics (GN01)
-  Gneiss (GN02)
-  Migmatitic Gneiss (GN03)

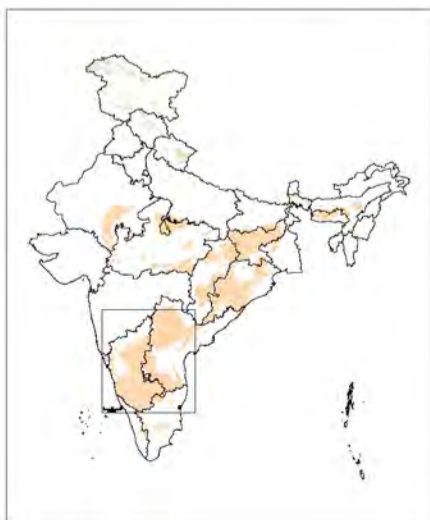
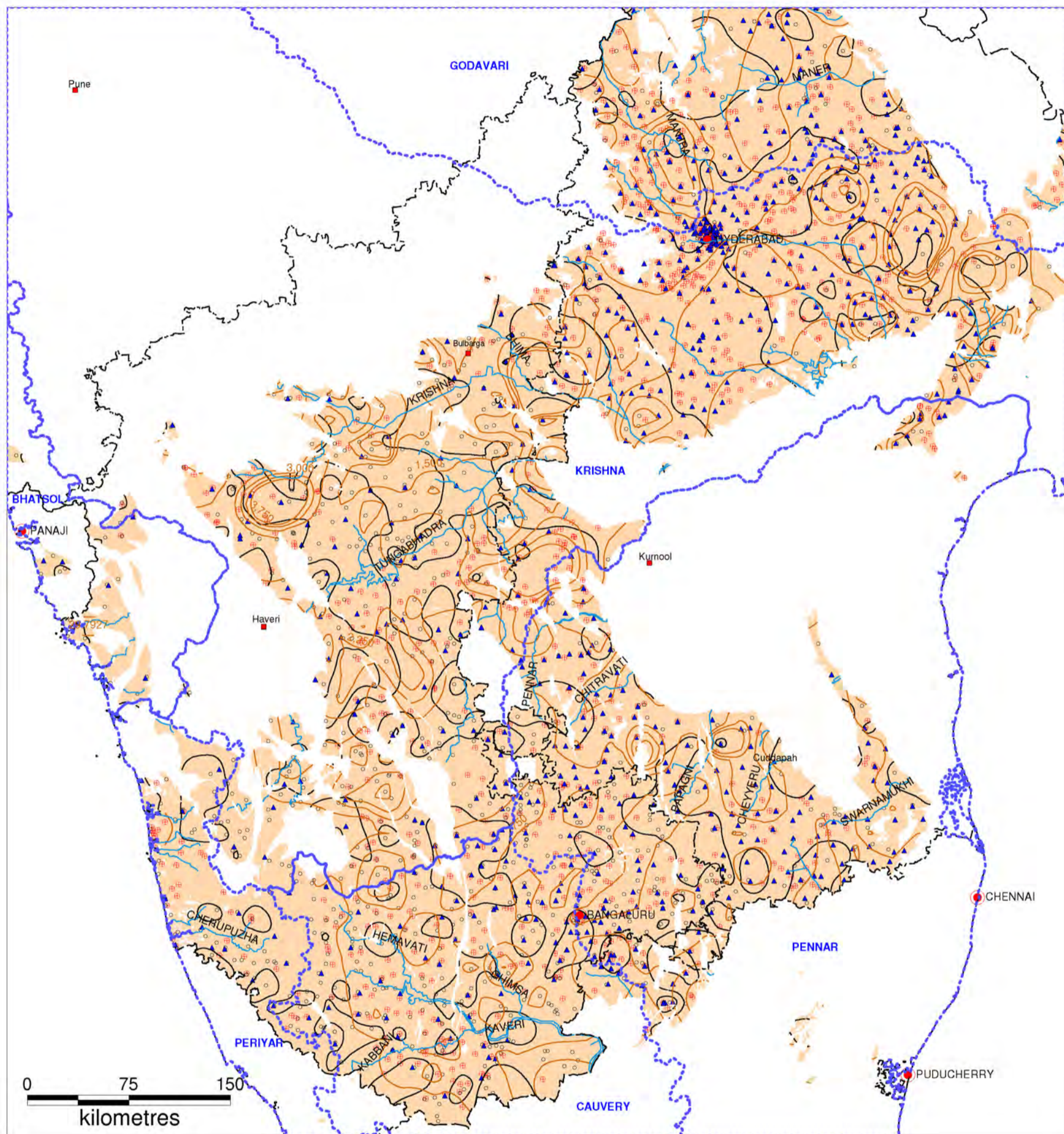
-  State Capital
-  State Boundary
-  National Boundary





# BANDED GNEISSIC COMPLEX

(PARTS OF KARNATAKA, TAMIL NADU AND ANDHRA PRADESH)



**LEGEND**

**AQUIFER**

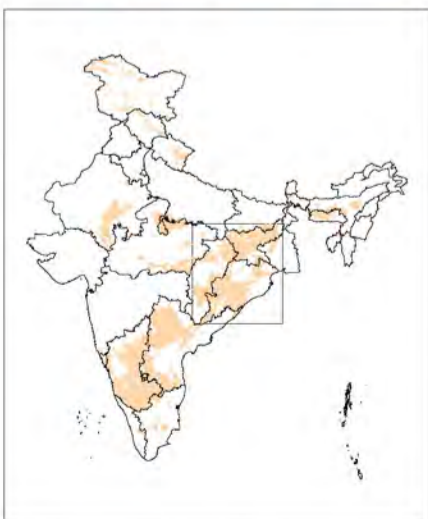
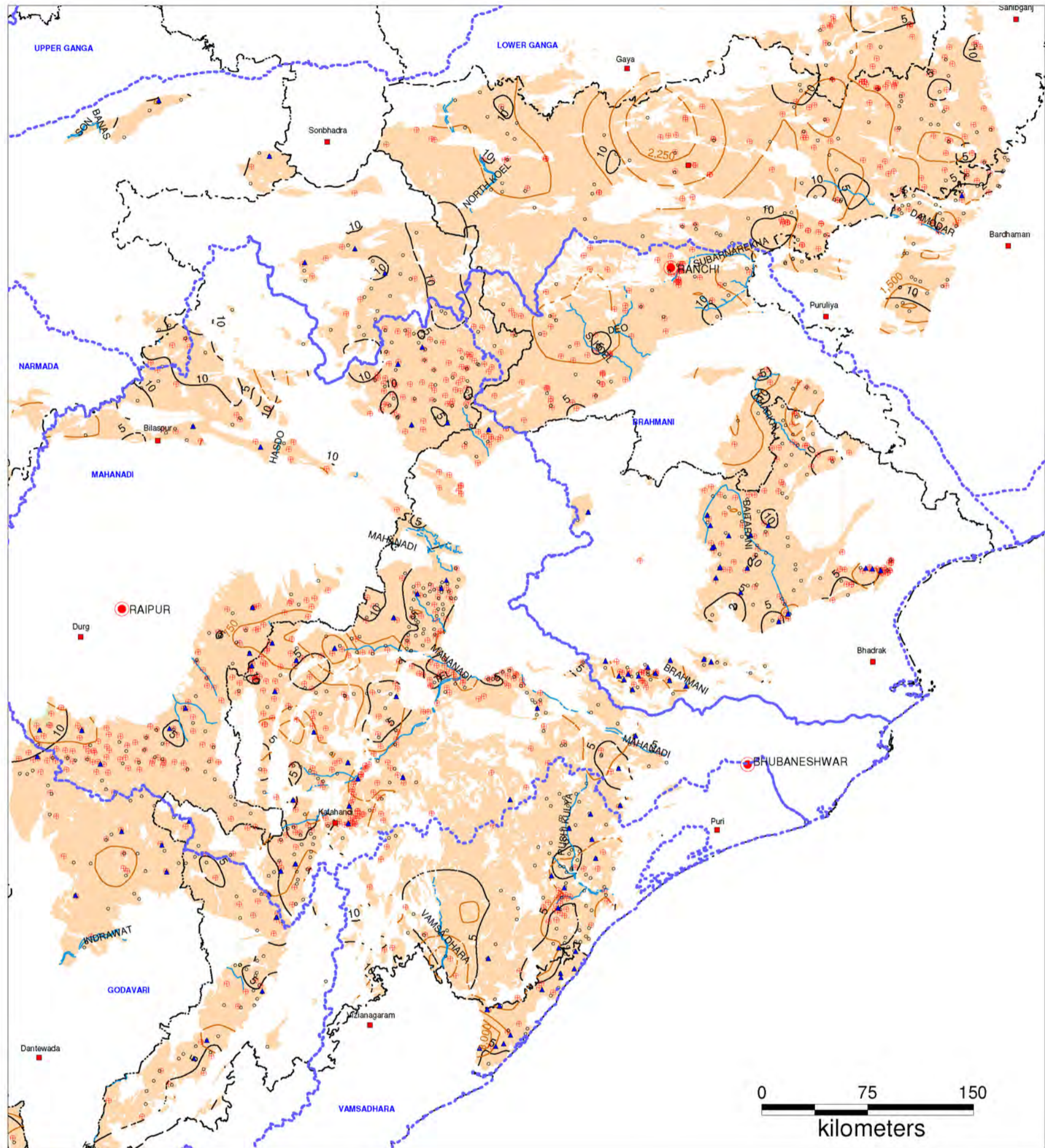
- Major Town
- Observation Well
- ▲ Piezometer
- ⊕ Exploratory Well
- 20 Depth to Water Level (m bgl)
- 750 Electrical Conductivity
- ⋯ Basin boundary
- Banded Gneissic Complex (BG01)
- State Capital
- State Boundary
- Drainage





# BANDED GNEISSIC COMPLEX

(PARTS OF U.P, M.P, BIHAR, CHHATTISGARH, ORISSA AND ANDHRA PRADESH)



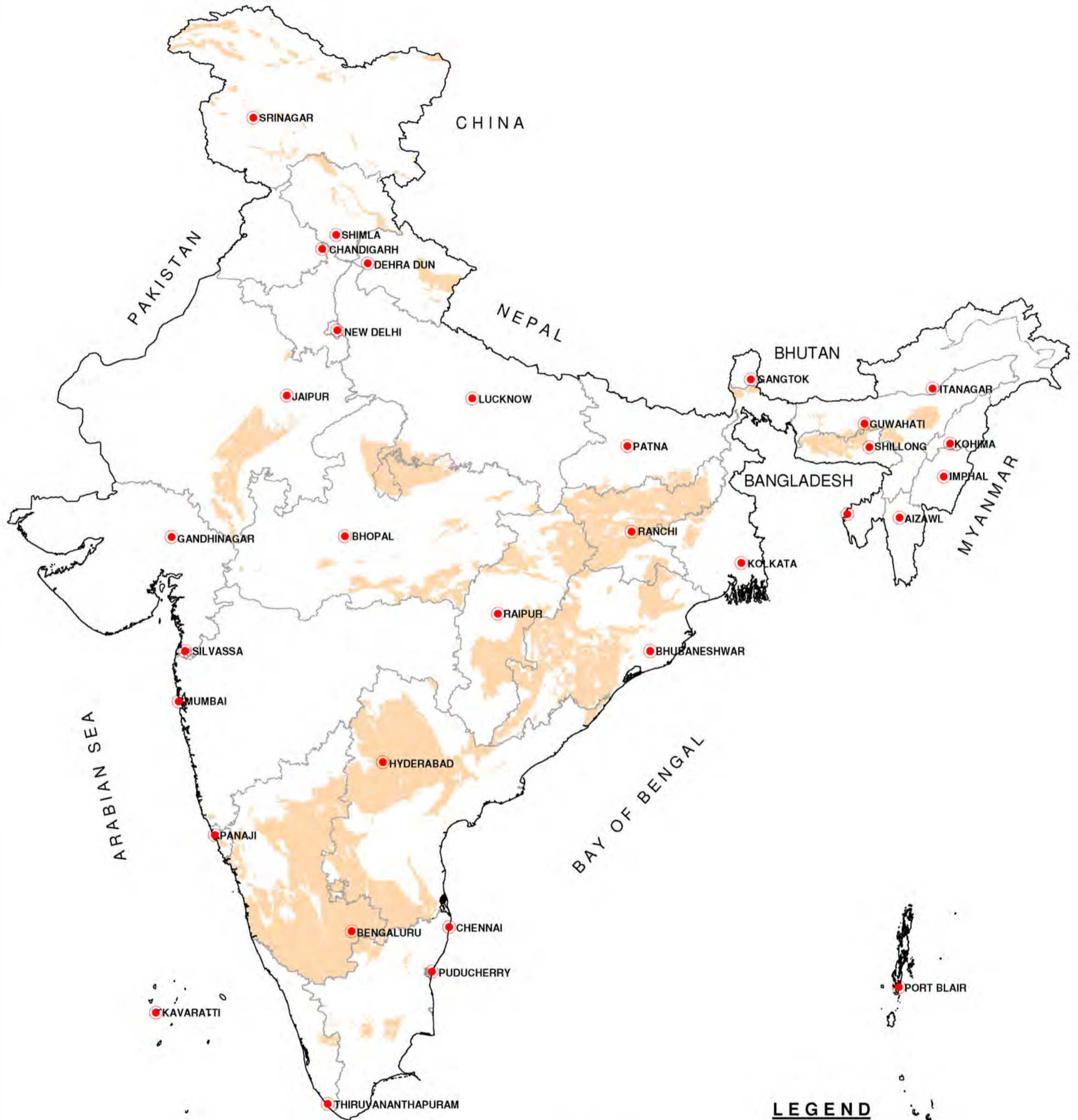
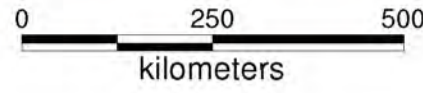
**LEGEND**

**AQUIFER**

- Major Town
- Observation Well
- ▲ Piezometer
- ⊕ Exploratory Well
- 20
- 750
- Basin boundary
- Banded Gneissic Complex (BG01)
- State Capital
- State Boundary
- ~ Drainage



# BANDED GNEISSIC COMPLEX



### LEGEND

#### Auifers

Banded Gneissic Complex (BG01)

State Capital

State Boundary

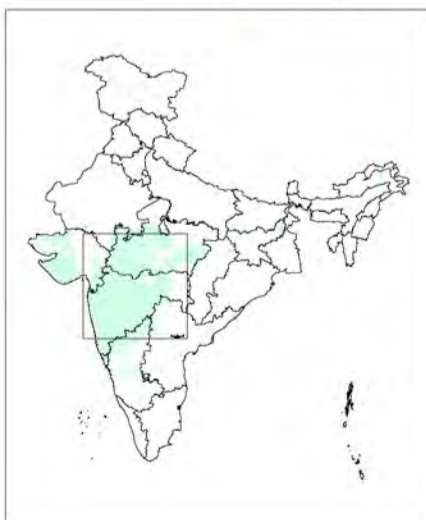
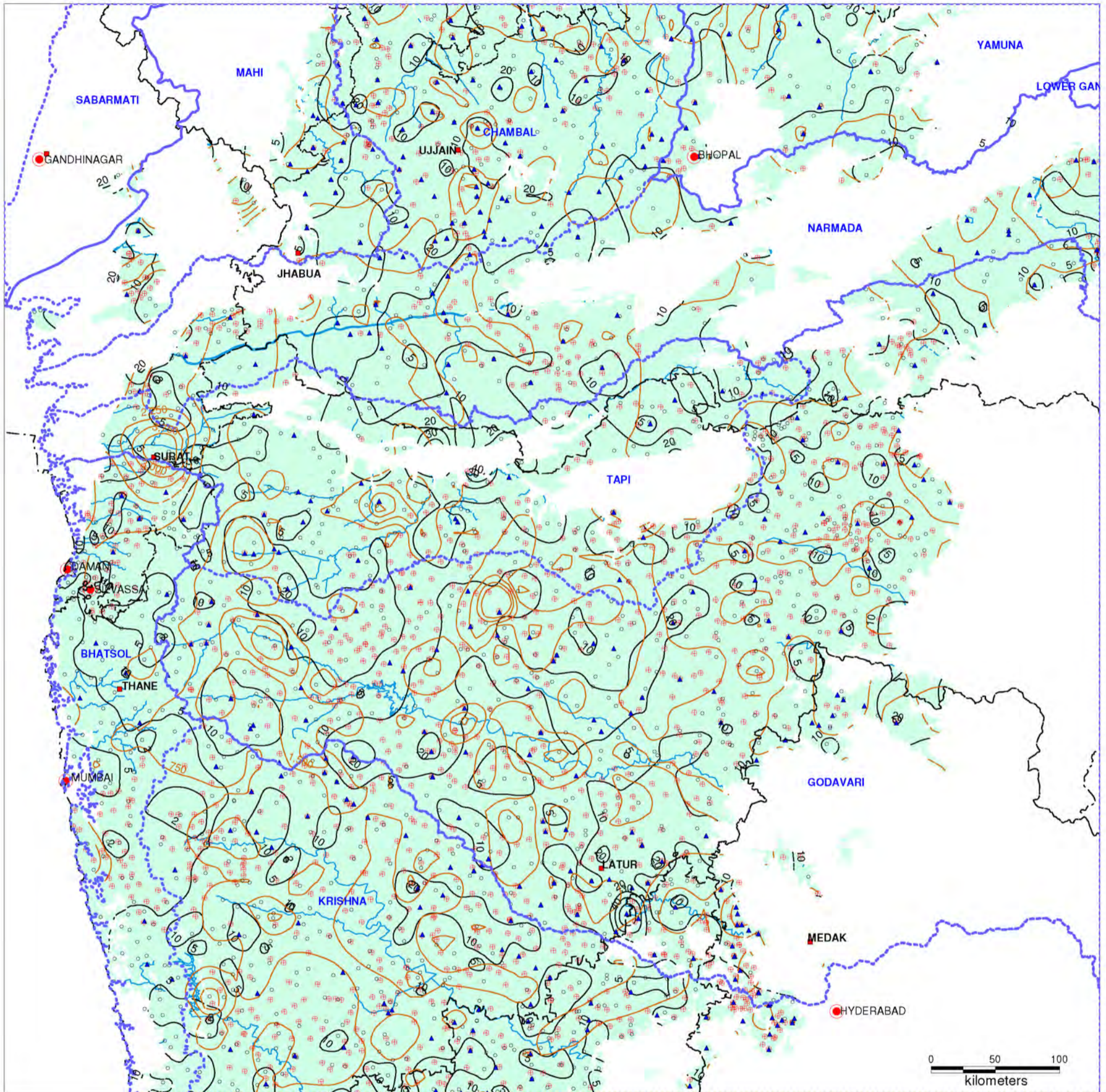
National Boundary





# BASALT AQUIFER

(PARTS OF MAHARASTRA AND MADHYA PRADESH)



### LEGEND

#### AQUIFER

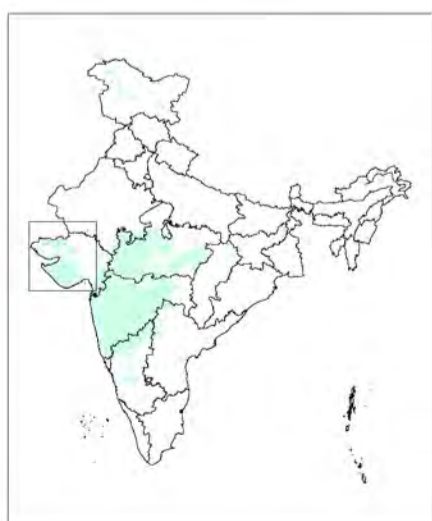
- Major Town
- State Capital
- Observation Well
- ▲ Piezometer
- Exploratory Well
- Depth to Water Level (m bgl)
- Electrical Conductivity
- Basin boundary
- Basalt (BS01)
- State Boundary
- ~ Drainage





# BASALT AQUIFER

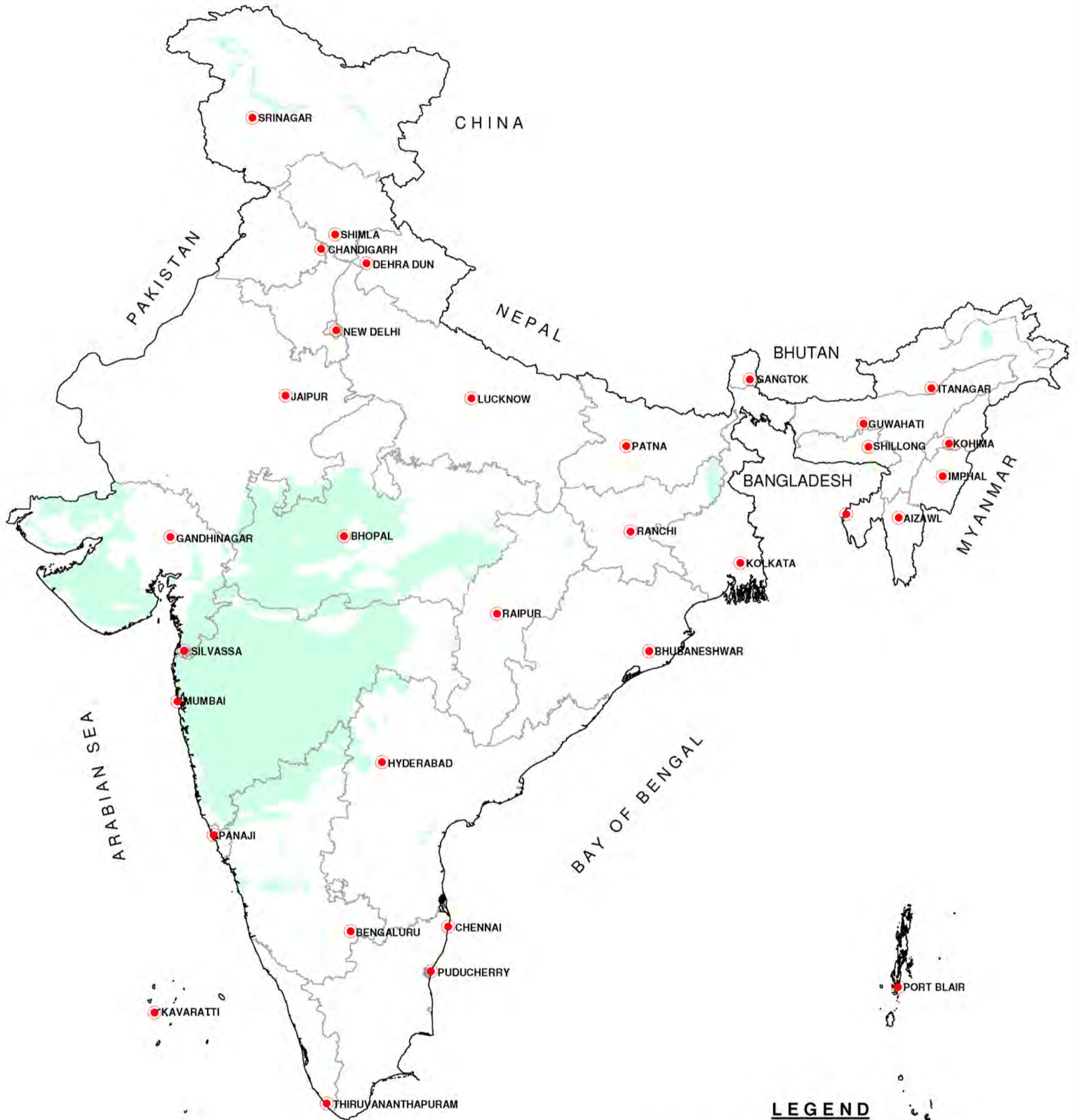
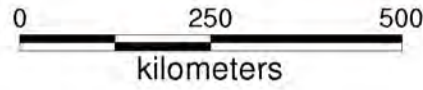
## (PARTS OF GUJARAT)



- LEGEND**
- AQUIFER**
- Major Town
  - Observation Well
  - ▲ Piezometer
  - ⊕ Exploratory Well
  - 20 Depth to Water Level (m bgl)
  - 750 Electrical Conductivity
  - ⋯ Basin boundary
  - Basalt (BS01)
  - State Capital
  - - - State Boundary
  - ~ Drainage








# BASALT - AQUIFER SYSTEM



### LEGEND

#### Aquifers

-  Basalt (BS01)
-  Ultrabasic (BS02)

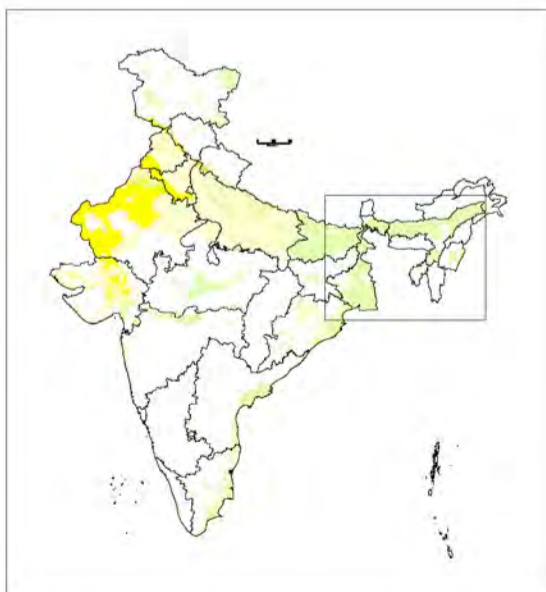
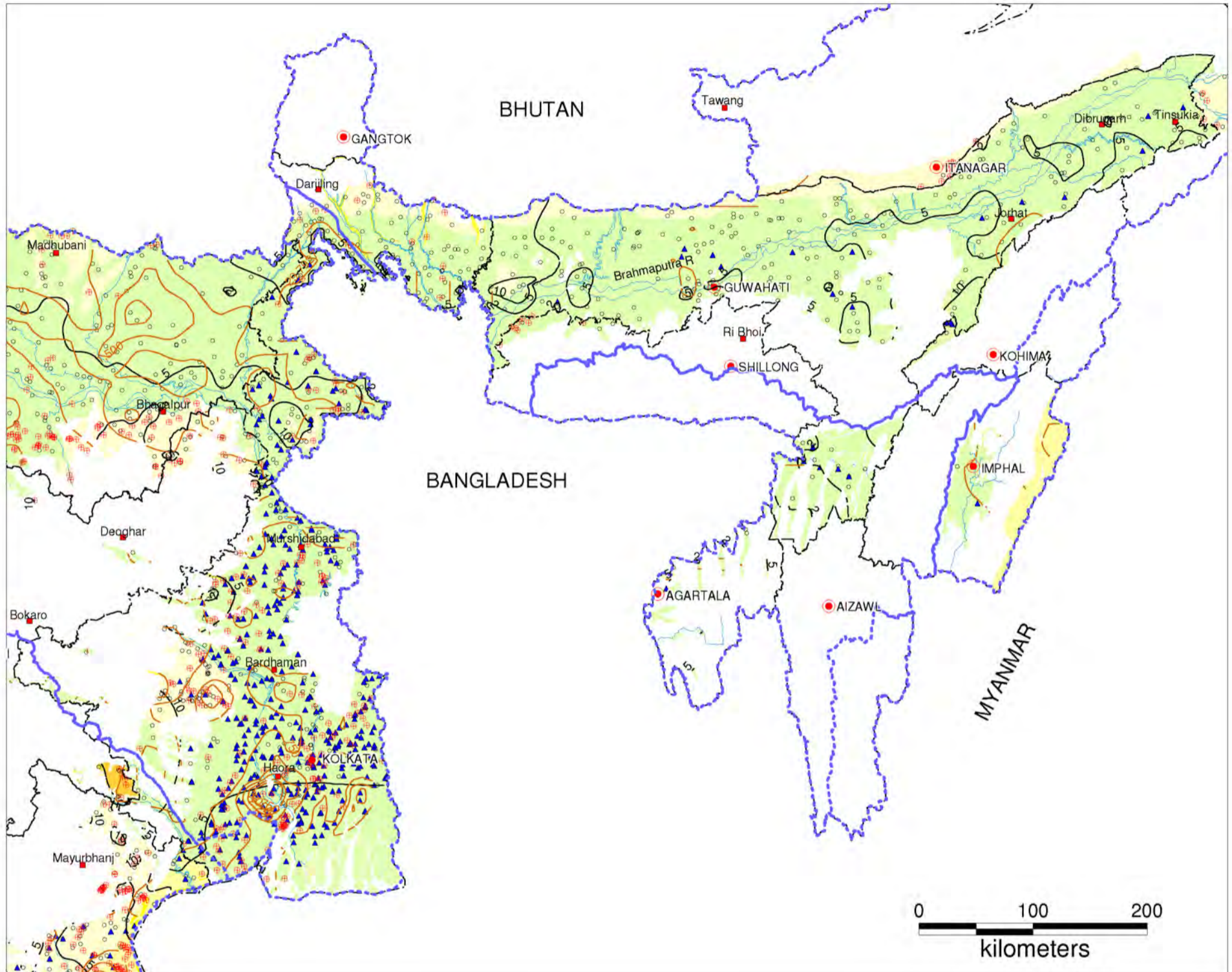
-  State Capital
-  State Boundary
-  National Boundary





# ALLUVIUM AQUIFER

## (PARTS OF EASTERN GANGA - BRAHMAPUTRA PLAIN)



**LEGEND**

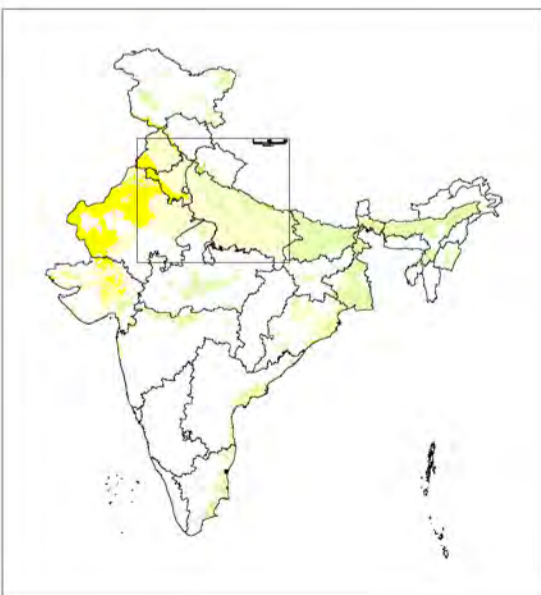
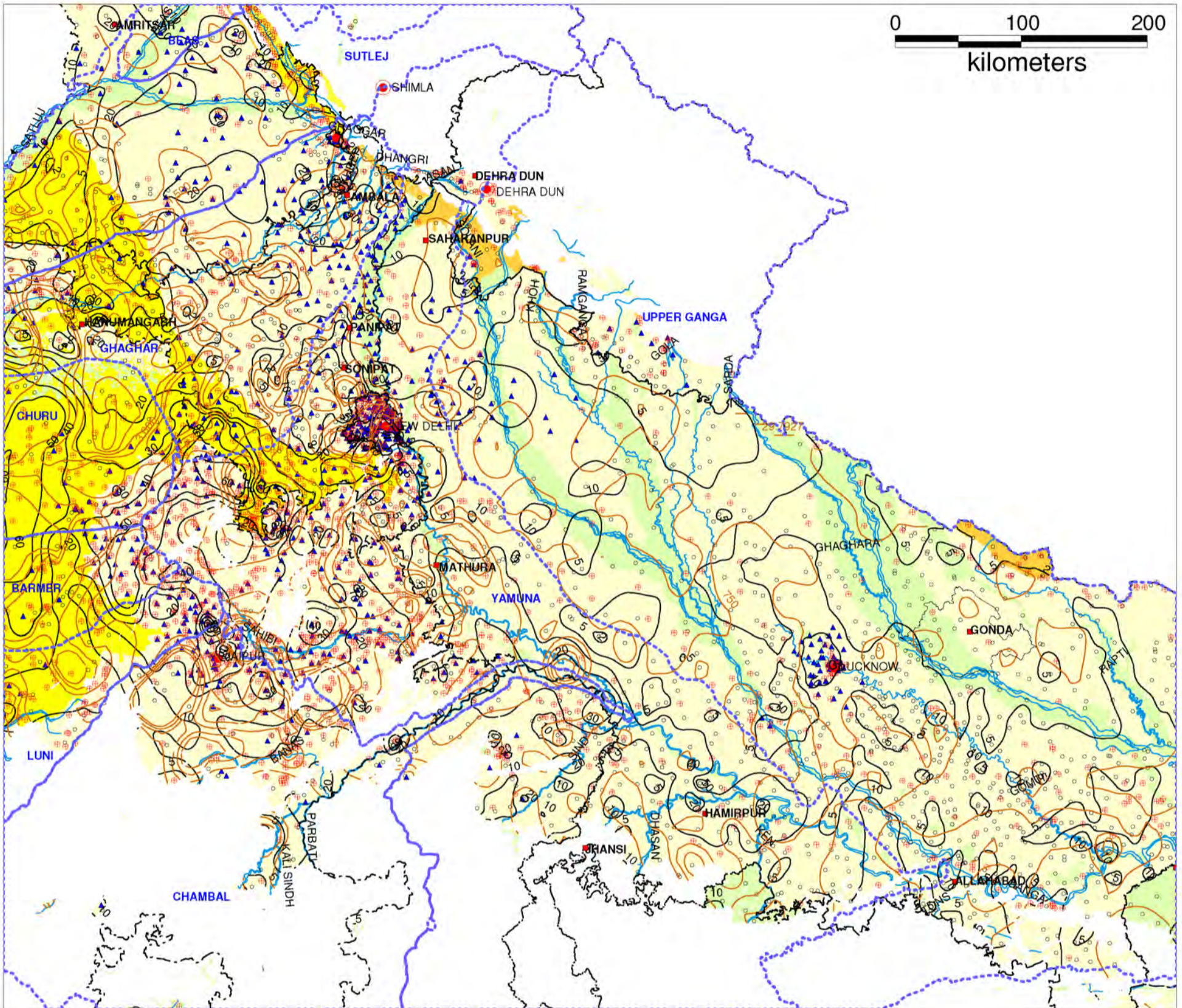
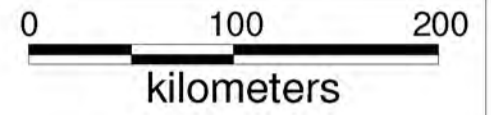
<ul style="list-style-type: none"> <li>■ Major town</li> <li>○ Observation Well</li> <li>▲ Piezometer</li> <li>⊕ Exploratory Well</li> <li>20 ——— Depth to Water Level (m bgl)</li> <li>750 ——— Electrical Conductivity</li> <li>⬢ Basin boundary</li> </ul>	<p style="text-align: center;"><b>AQUIFERS</b></p> <ul style="list-style-type: none"> <li>Younger Alluvium (AL01)</li> <li>Pebble/ Gravel (AL02)</li> <li>Older Alluvium (AL03)</li> <li>Aeolian Sand/Silt (AL04)</li> <li>Valley Fill (AL06)</li> </ul>	<ul style="list-style-type: none"> <li>● State Capital</li> <li>--- State Boundary</li> <li>— Drainage</li> </ul>
--	--	---





# ALLUVIUM AQUIFER

(PARTS OF WESTERN INDO-GANGETIC PLAIN)

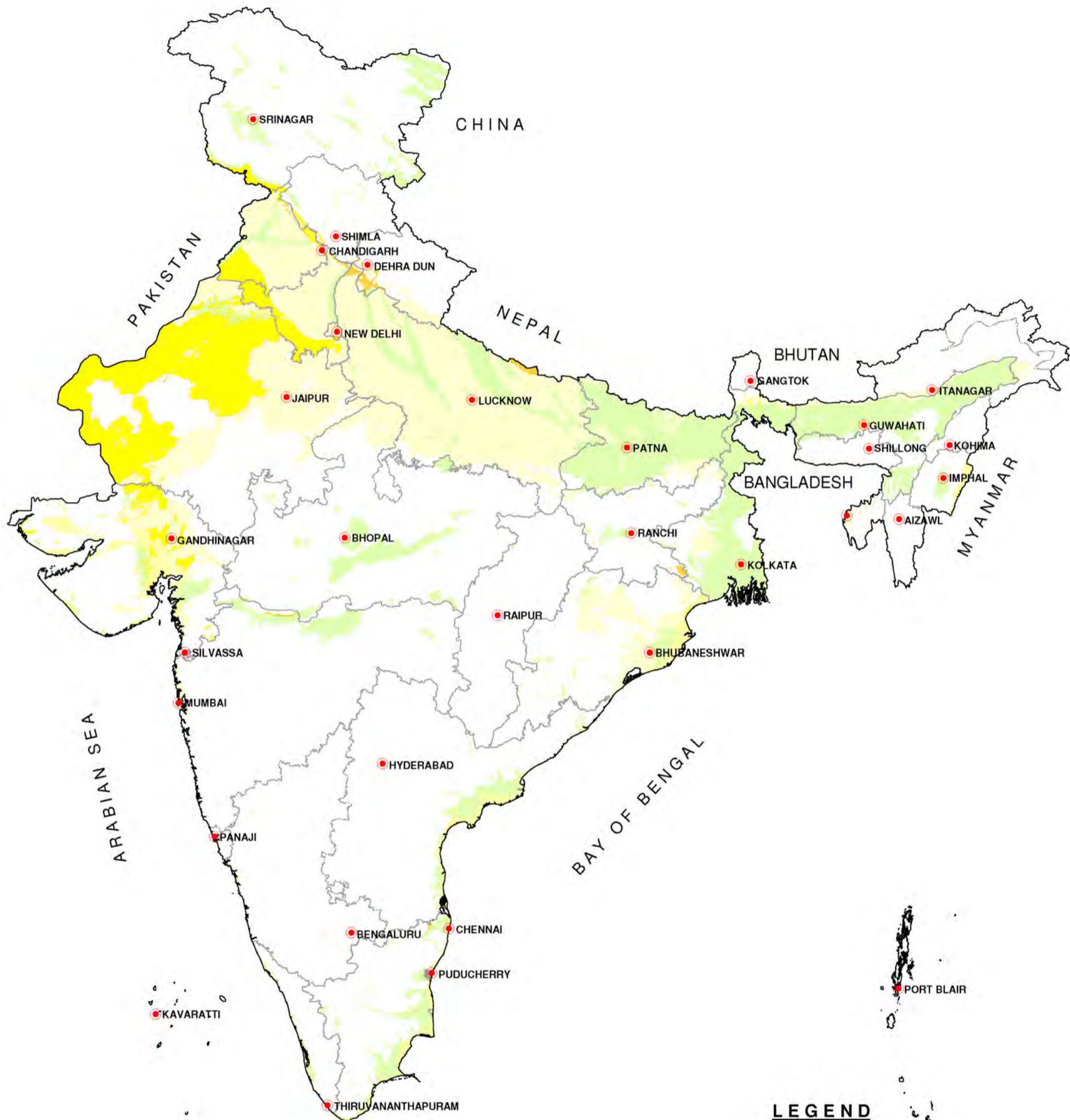
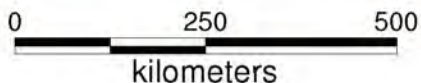


### LEGEND

- |     |                              |   |                          |     |                |
|-----|------------------------------|---|--------------------------|-----|----------------|
| ■   | Major Town                   | ■ | Younger Alluvium (AL01)  | ●   | State Capital  |
| ○   | Observation Well             | ■ | Gravel (AL02)            | --- | State Boundary |
| ▲   | Piezometer                   | ■ | Older Alluvium (AL03)    | ~   | Drainage       |
| ⊕   | Exploratory Well             | ■ | Aeolian Sand/Silt (AL04) |     |                |
| 20  | Depth to Water Level (m bgl) | ■ | Valley Fill (AL06)       |     |                |
| 750 | Electrical Conductivity      |   |                          |     |                |
| ○   | Basin boundary               |   |                          |     |                |






# ALLUVIUM - AQUIFER SYSTEM



### LEGEND

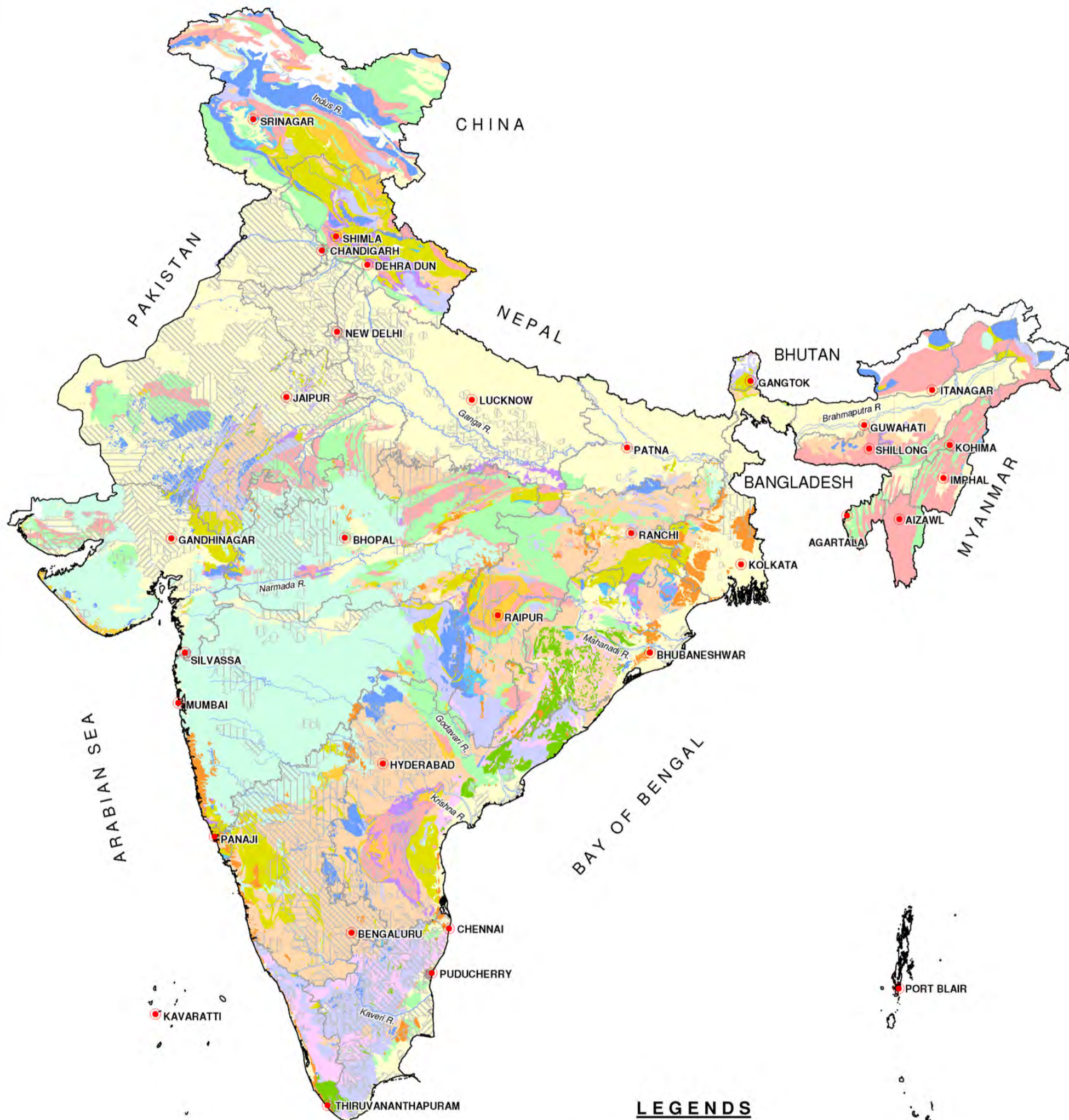
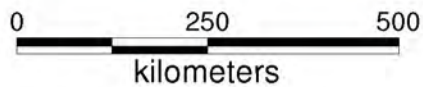
#### Aquifers

-  Younger Alluvium (AL01)
-  Pebble/Gravel (AL02)
-  Older Alluvium (AL03)
-  Aeolian Sand/Silt (AL04)
-  Coastal Aquifer (AL05)
-  Valley Fill (AL06)
-  Glacial Deposits (AL07)

-  State Capital
-  State Boundary
-  National Boundary



# CATEGORIZATION OF GROUND WATER ASSESSMENT



## LEGENDS

### Category

- Semi-Critical
- Critical
- Over Exploited
- Saline

### Aquifers

- Alluvium
- Laterite
- Basalt
- Sandstone
- Shale
- Limestone
- Granite
- Schist
- Quartzite
- Charnockite
- Khondalite
- Gneiss
- Intrusives
- Banded Gneissic Complex
- Unclassified

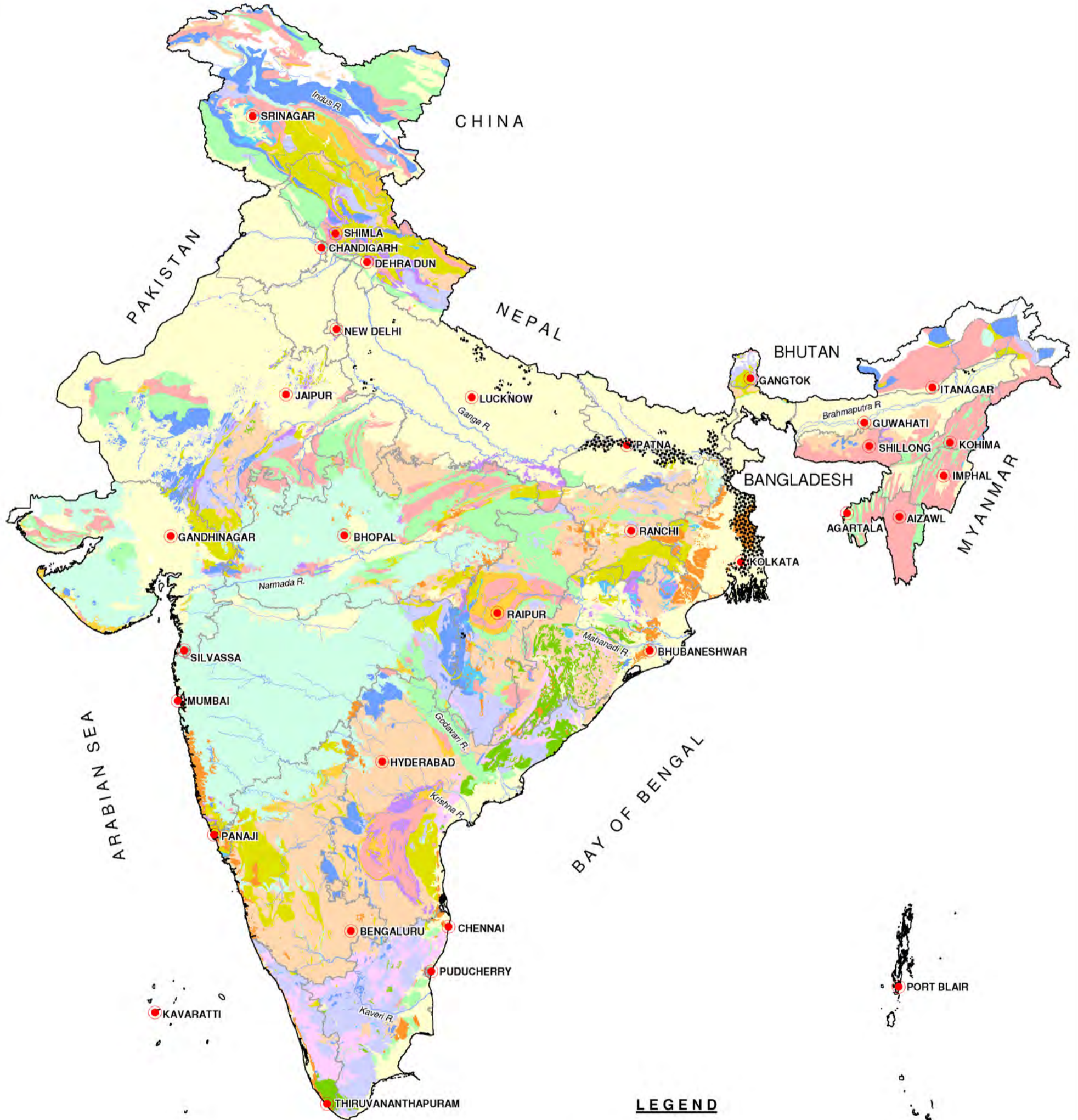
- State Capital
- State Boundary
- National Boundary
- River





# ARSENIC (SHALLOW AQUIFER)

0 250 500  
kilometers



### LEGEND

Arsenic > 0.05 mg/l

#### Aquifers

- |           |                         |                   |
|-----------|-------------------------|-------------------|
| Alluvium  | Quartzite               | State Capital     |
| Laterite  | Charnockite             | State Boundary    |
| Basalt    | Khondalite              | National Boundary |
| Sandstone | Gneiss                  | River             |
| Shale     | Intrusives              |                   |
| Limestone | Banded Gneissic Complex |                   |
| Granite   | Unclassified            |                   |
| Schist    |                         |                   |



# NITRATE (SHALLOW AQUIFER)

0 250 500  
kilometers



### LEGEND

● Nitrate > 45 mg/l

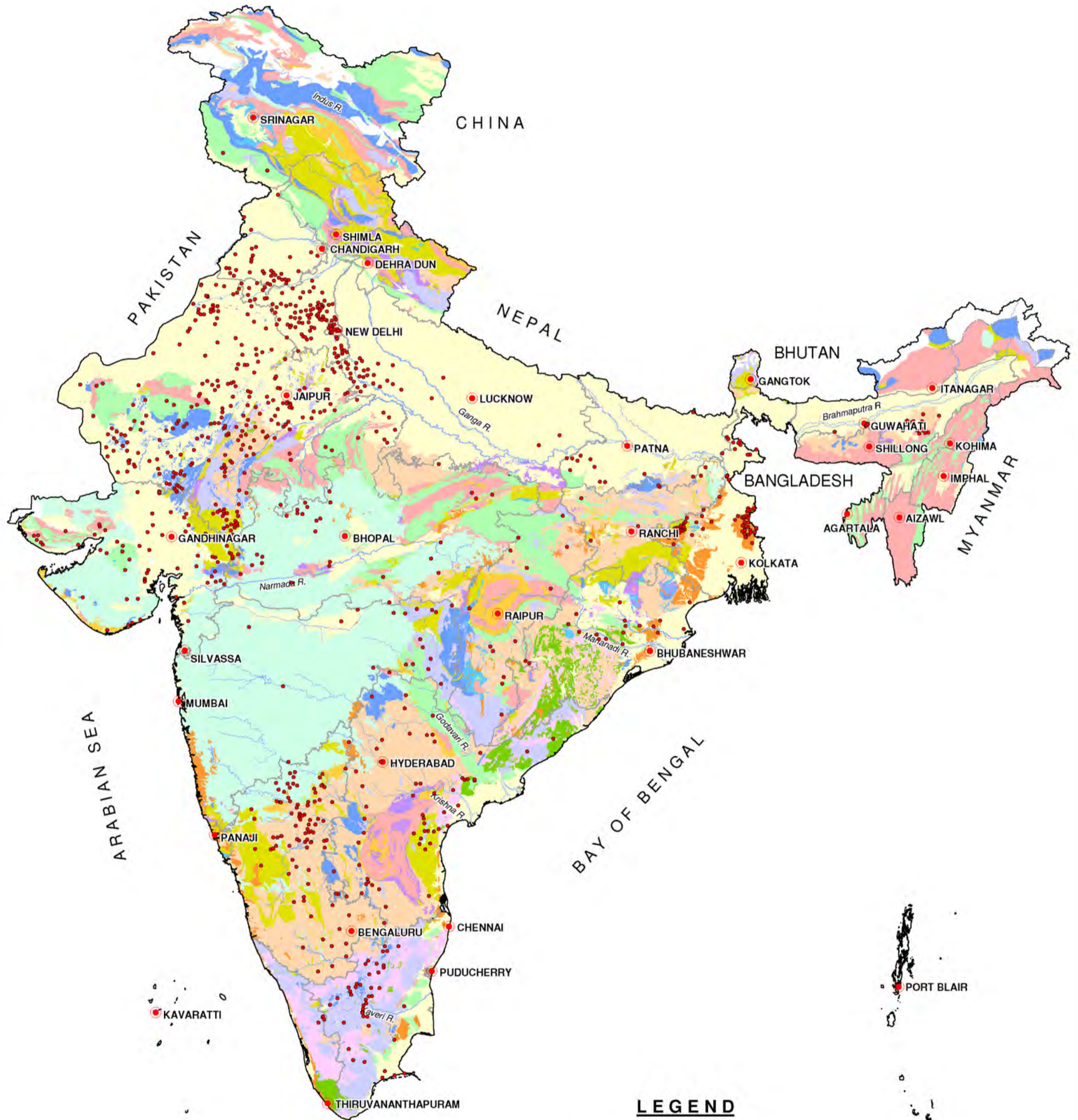
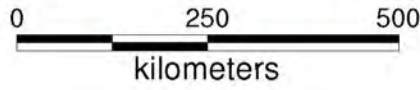
#### Aquifers

- Alluvium
- Quartzite
- State Capital
- Laterite
- Charnockite
- State Boundary
- Basalt
- Khondalite
- National Boundary
- Sandstone
- Gneiss
- River
- Shale
- Intrusives
- Limestone
- Banded Gneissic Complex
- Granite
- Unclassified
- Schist





# FLUORIDE (SHALLOW AQUIFER)



### LEGEND

● Fluoride >1.5 mg/l

#### Aquifers

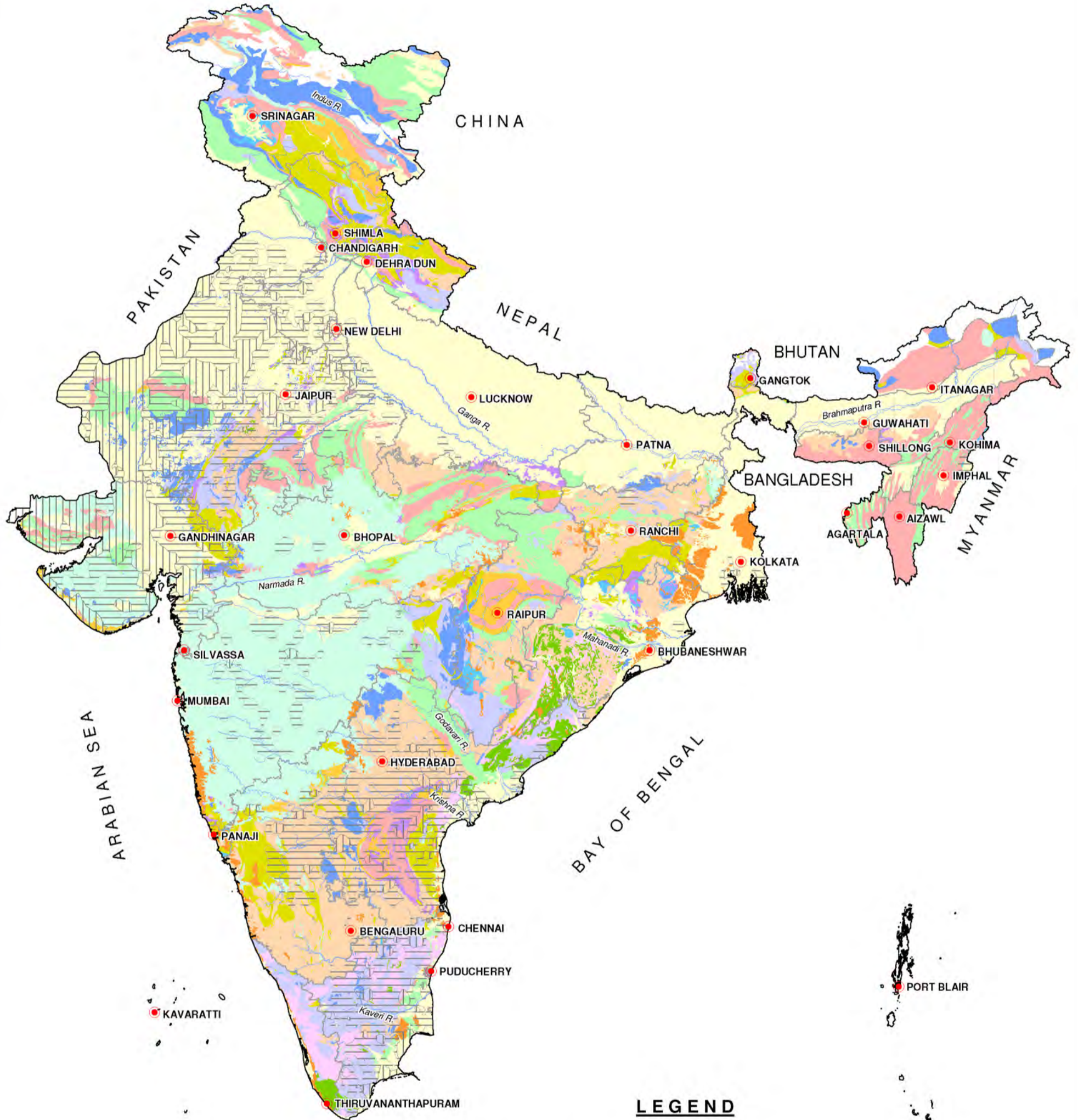
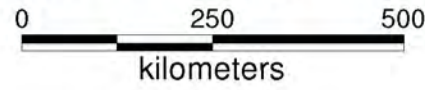
- |           |                         |
|-----------|-------------------------|
| Alluvium  | Quartzite               |
| Laterite  | Charnockite             |
| Basalt    | Khondalite              |
| Sandstone | Gneiss                  |
| Shale     | Intrusives              |
| Limestone | Banded Gneissic Complex |
| Granite   | Unclassified            |
| Schist    |                         |

- |                   |
|-------------------|
| State Capital     |
| State Boundary    |
| National Boundary |
| River             |





# ELECTRICAL CONDUCTIVITY (SHALLOW AQUIFER)



## LEGEND

**Electrical Conductivity**  
(micro-siemens/cm)

[White box]	< 1500
[Horizontal lines]	1500-3000
[Vertical lines]	> 3000

**Aquifers**

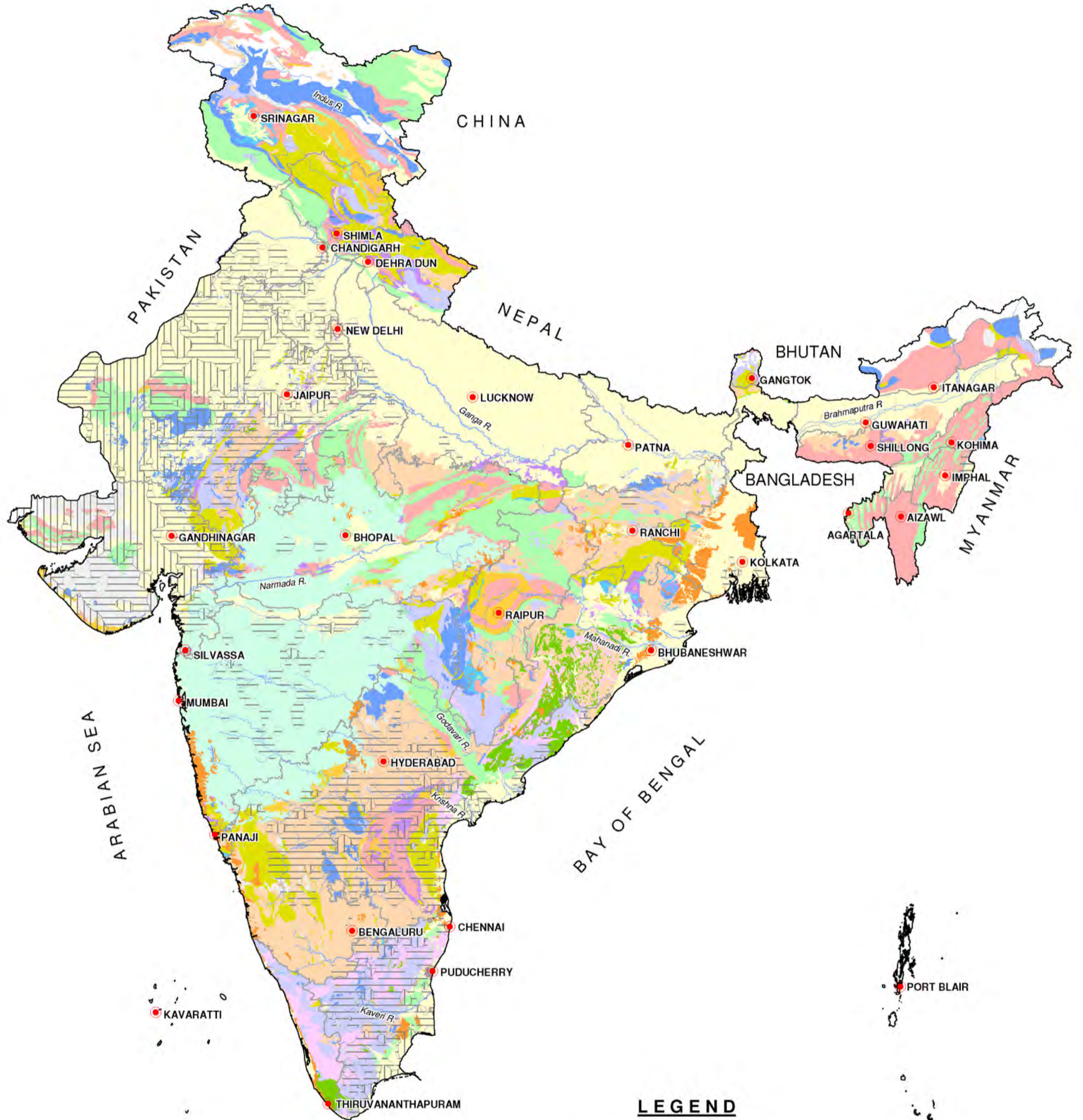
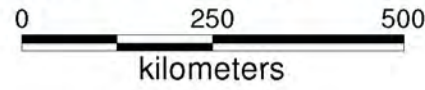
[Yellow box]	Alluvium	[Purple box]	Quartzite
[Orange box]	Laterite	[Pink box]	Charnockite
[Light green box]	Basalt	[Green box]	Khondalite
[Light blue box]	Sandstone	[Light purple box]	Gneiss
[Red box]	Shale	[Dark blue box]	Intrusives
[Yellow-orange box]	Limestone	[Light orange box]	Banded Gneissic Complex
[Blue box]	Granite	[White box]	Unclassified
[Yellow-green box]	Schist		

[Red dot]	State Capital
[Dashed line]	State Boundary
[Solid line]	National Boundary
[Blue line]	River





# ELECTRICAL CONDUCTIVITY (SHALLOW AQUIFER)



## LEGEND

**Electrical Conductivity**  
(micro-siemens/cm)

[White box]	< 1500
[Horizontal lines box]	1500-3000
[Vertical lines box]	> 3000

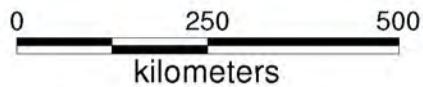
**Aquifers**

[Yellow box]	Alluvium	[Purple box]	Quartzite
[Orange box]	Laterite	[Pink box]	Charnockite
[Light green box]	Basalt	[Green box]	Khondalite
[Light blue box]	Sandstone	[Light purple box]	Gneiss
[Red box]	Shale	[Blue box]	Intrusives
[Yellow box]	Limestone	[Light orange box]	Banded Gneissic Complex
[Dark blue box]	Granite	[White box]	Unclassified
[Light green box]	Schist		

[Red dot]	State Capital
[Dashed line]	State Boundary
[Solid line]	National Boundary
[Blue line]	River



# YIELD POTENTIAL



### Yield Potential (lps)

- < 1
- 1 - 25
- 25 - 40
- > 40

### Aquifers

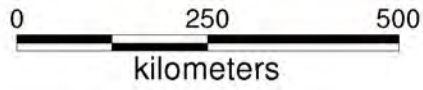
- Alluvium
- Laterite
- Basalt
- Sandstone
- Shale
- Limestone
- Granite
- Schist
- Quartzite
- Charnockite
- Khondalite
- Gneiss
- Intrusives
- Banded Gneissic Complex
- Unclassified

- State Capital
- State Boundary
- National Boundary
- River



# WATER TABLE ELEVATION

(2011)



## LEGEND

- Water Table Contour (m amsl)
- Ground water flow direction

### Aquifers

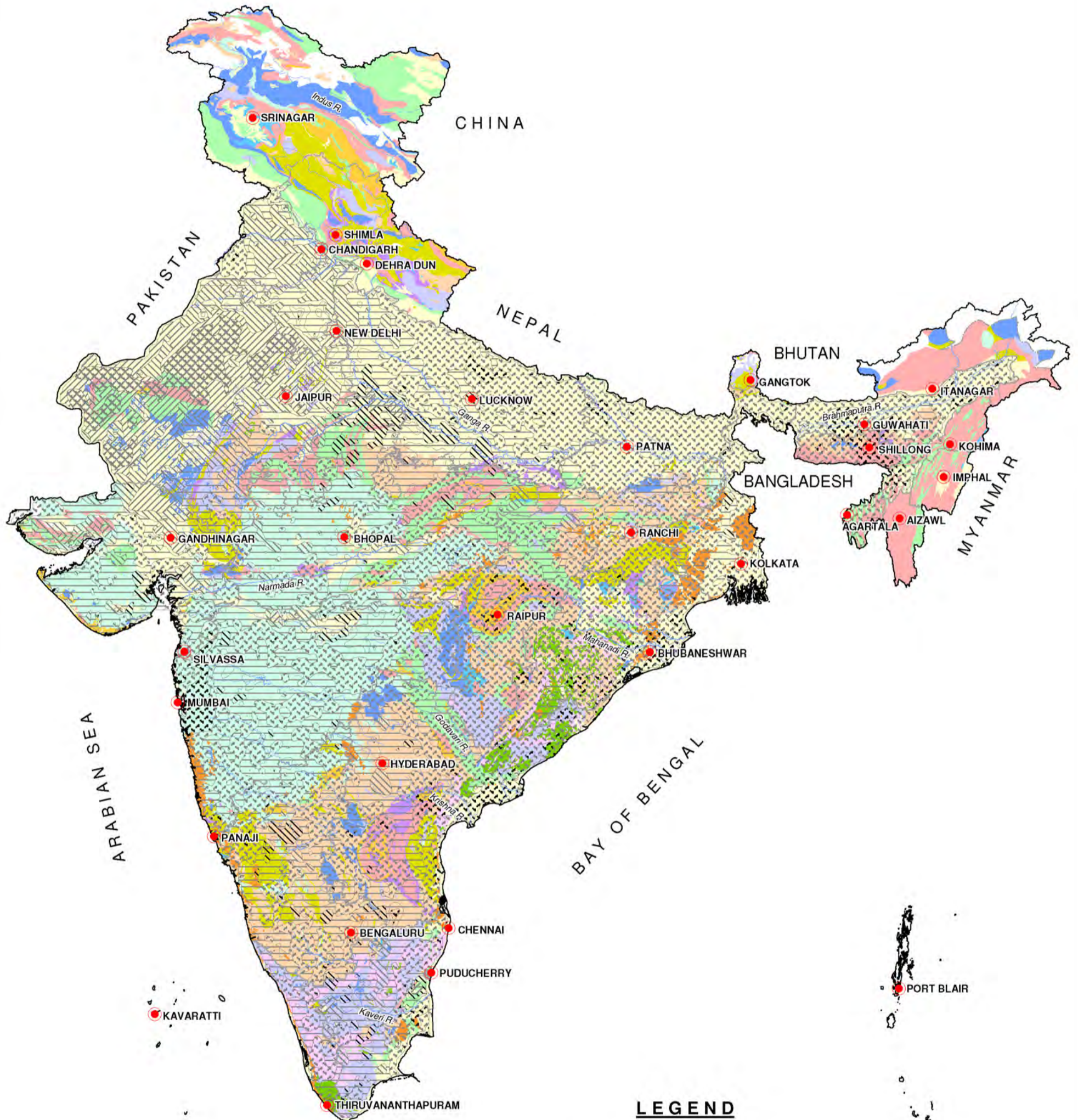
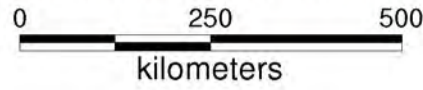
- |           |                         |                   |
|-----------|-------------------------|-------------------|
| Alluvium  | Quartzite               | State Capital     |
| Laterite  | Charnockite             | State Boundary    |
| Basalt    | Khondalite              | National Boundary |
| Sandstone | Gneiss                  | River             |
| Shale     | Intrusives              |                   |
| Limestone | Banded Gneissic Complex |                   |
| Granite   | Unclassified            |                   |
| Schist    |                         |                   |





# DEPTH TO WATER LEVEL

(POST-MONSOON DECADAL MEAN 2002-2011)



## LEGEND

### DTW (m bgl)

- < 5
- 5 to 10
- 10 to 20
- 20 to 40
- > 40

### Aquifers

- Alluvium
- Laterite
- Basalt
- Sandstone
- Shale
- Limestone
- Granite
- Schist
- Quartzite
- Charnockite
- Khondalite
- Gneiss
- Intrusives
- Banded Gneissic Complex
- Unclassified

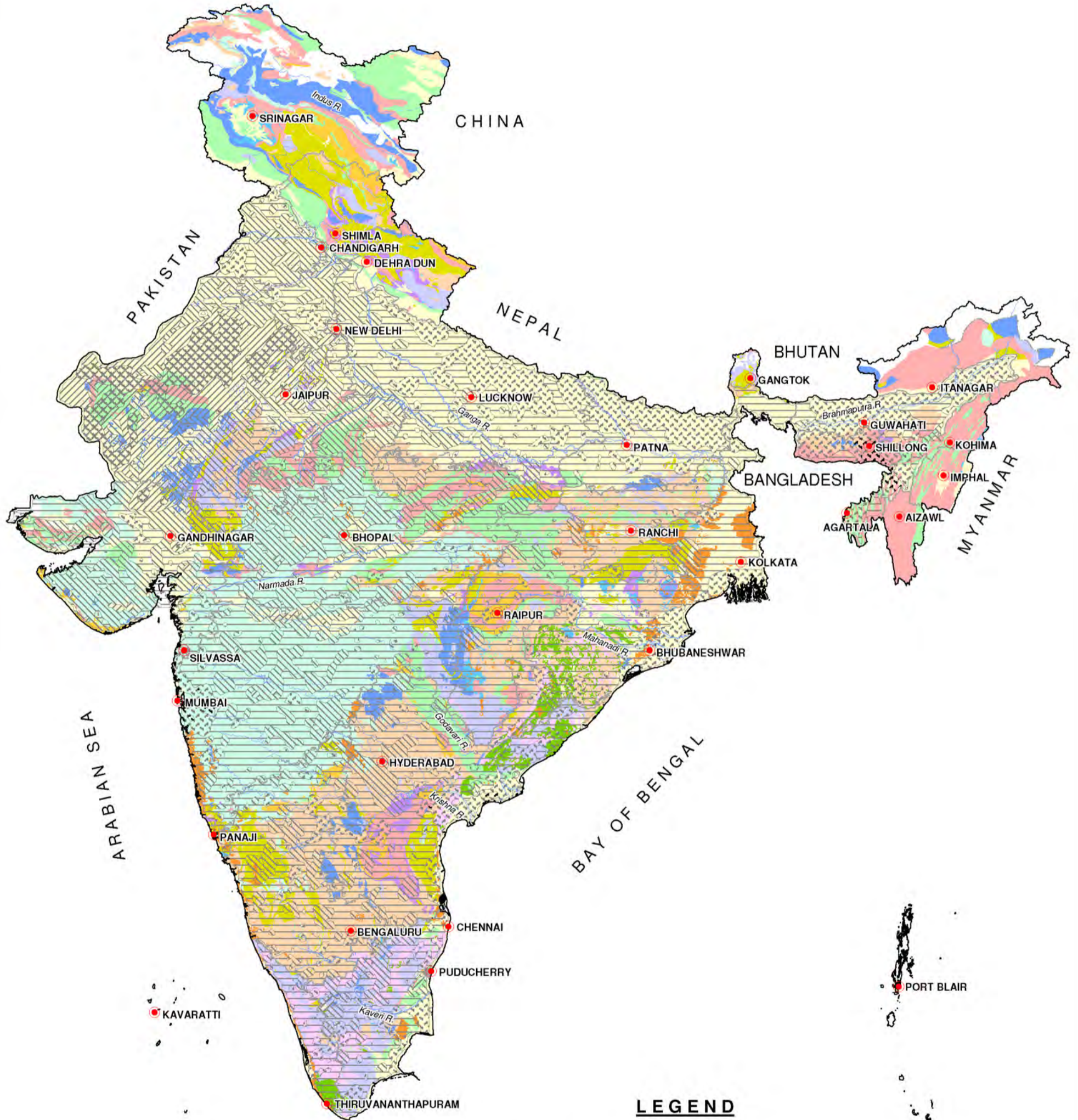
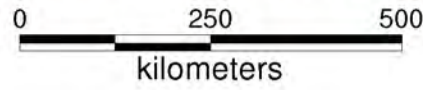
- State Capital
- State Boundary
- National Boundary
- River





# DEPTH TO WATER LEVEL

(PRE-MONSOON DECADAL MEAN 2002-2011)



## LEGEND

### DTW (m bgl)

- < 5
- 5 to 10
- 10 to 20
- 20 to 40
- > 40

### Aquifers

- Alluvium
- Laterite
- Basalt
- Sandstone
- Shale
- Limestone
- Granite
- Schist
- Quartzite
- Charnockite
- Khondalite
- Gneiss
- Intrusives
- Banded Gneissic Complex
- Unclassified

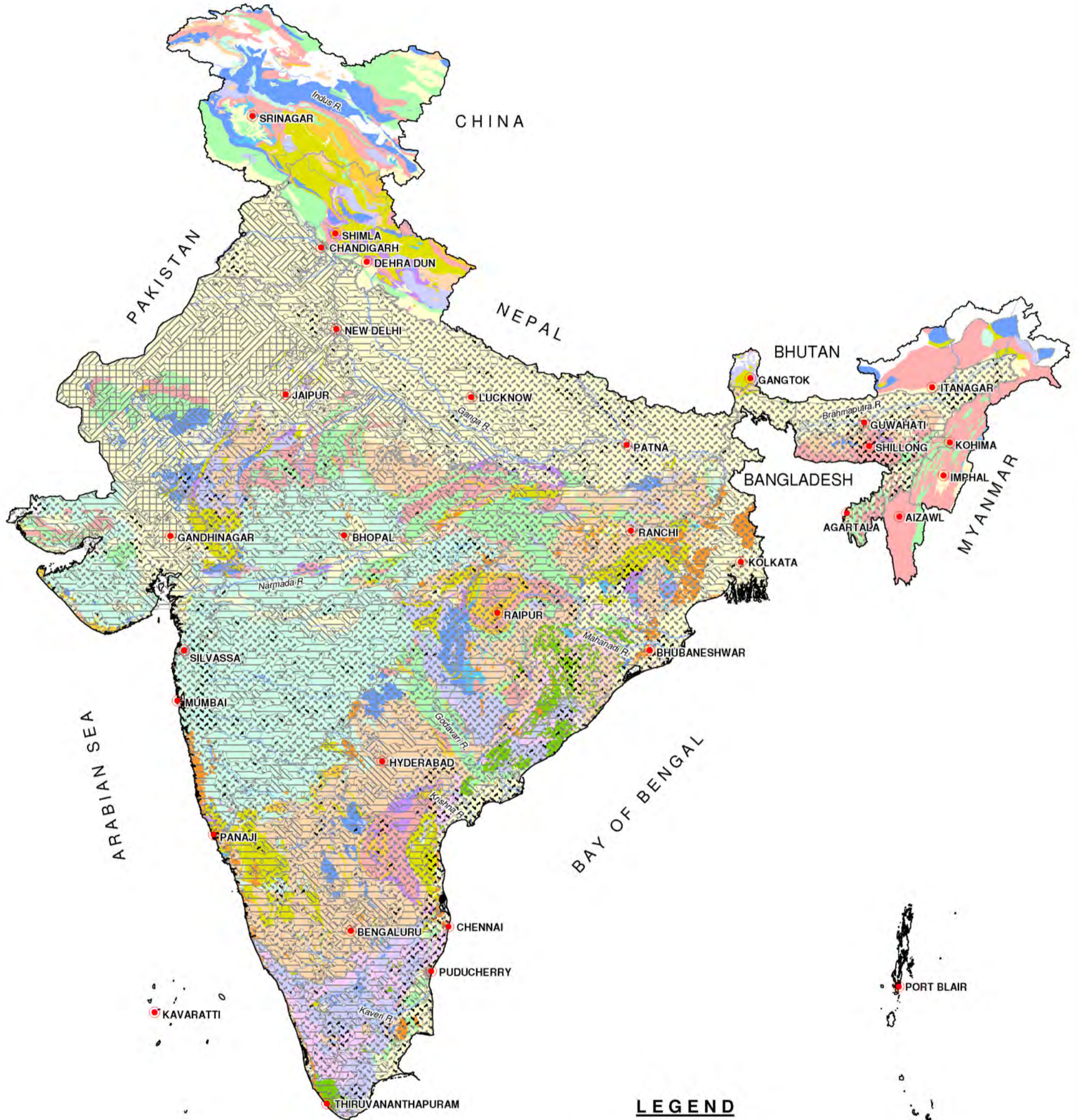
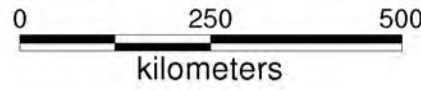
- State Capital
- State Boundary
- National Boundary
- River





# DEPTH TO WATER LEVEL

(POST-MONSOON 2011)



## LEGEND

### DTW (m bgl)

- < 5
- 5 to 10
- 10 to 20
- 20 to 40
- > 40

### Aquifers

- Alluvium
- Laterite
- Basalt
- Sandstone
- Shale
- Limestone
- Granite
- Schist
- Quartzite
- Charnockite
- Khondalite
- Gneiss
- Intrusives
- Banded Gneissic Complex
- Unclassified

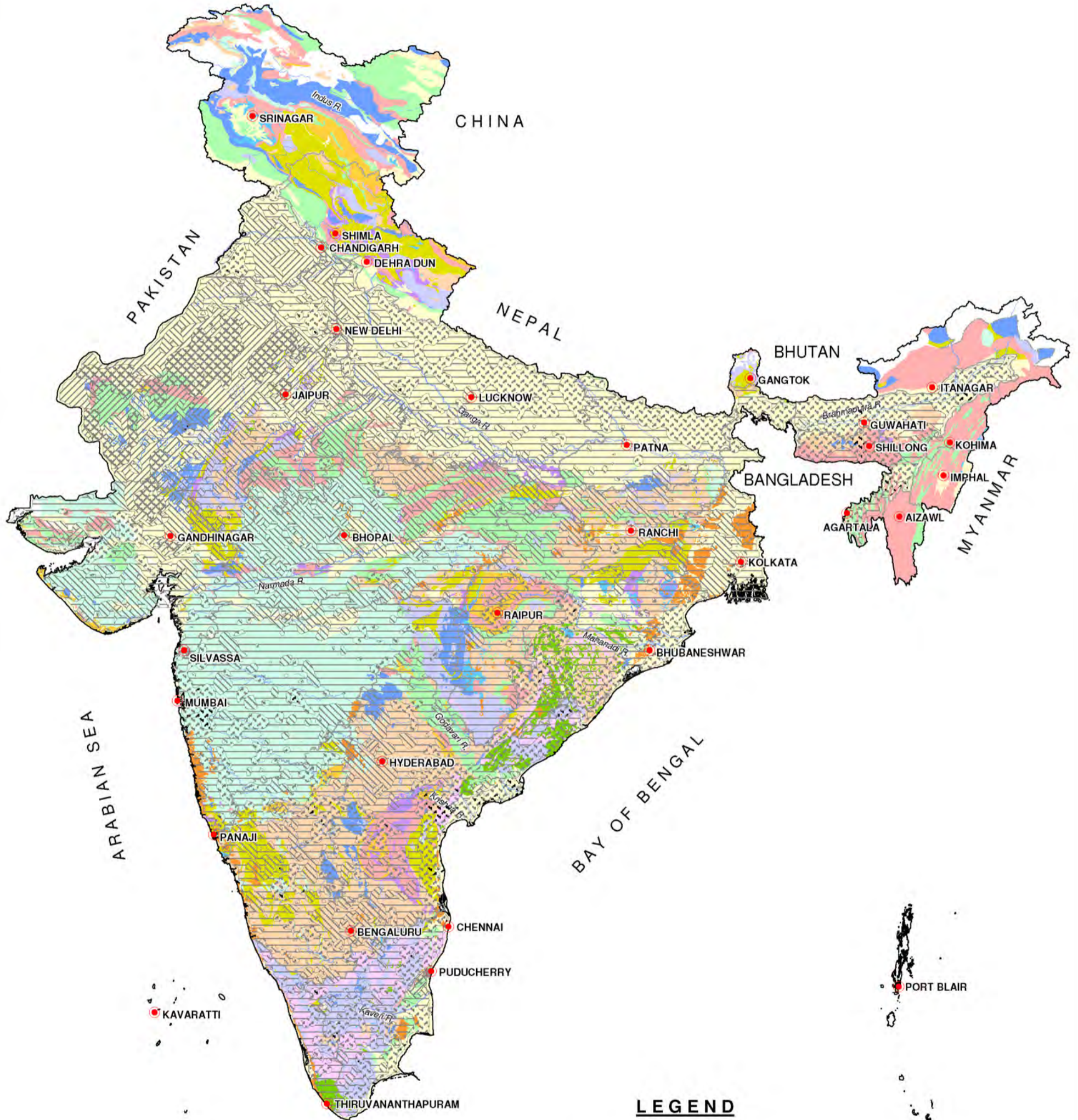
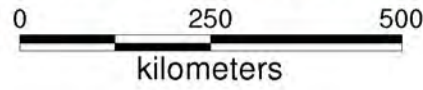
- State Capital
- State Boundary
- National Boundary
- River





# DEPTH TO WATER LEVEL

(PRE-MONSOON, 2011)



## LEGEND

### DTW (m bgl)

- < 5
- 5 to 10
- 10 to 20
- 20 to 40
- > 40

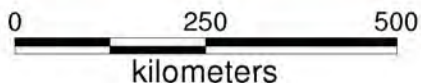
### Aquifers

- Alluvium
- Laterite
- Basalt
- Sandstone
- Shale
- Limestone
- Granite
- Schist
- Quartzite
- Charnockite
- Khondalite
- Gneiss
- Intrusives
- Banded Gneissic Complex
- Unclassified

- State Capital
- State Boundary
- National Boundary
- River



# GROUND WATER OBSERVATION WELLS



### LEGEND

- Dug wells
- ▲ Piezometers

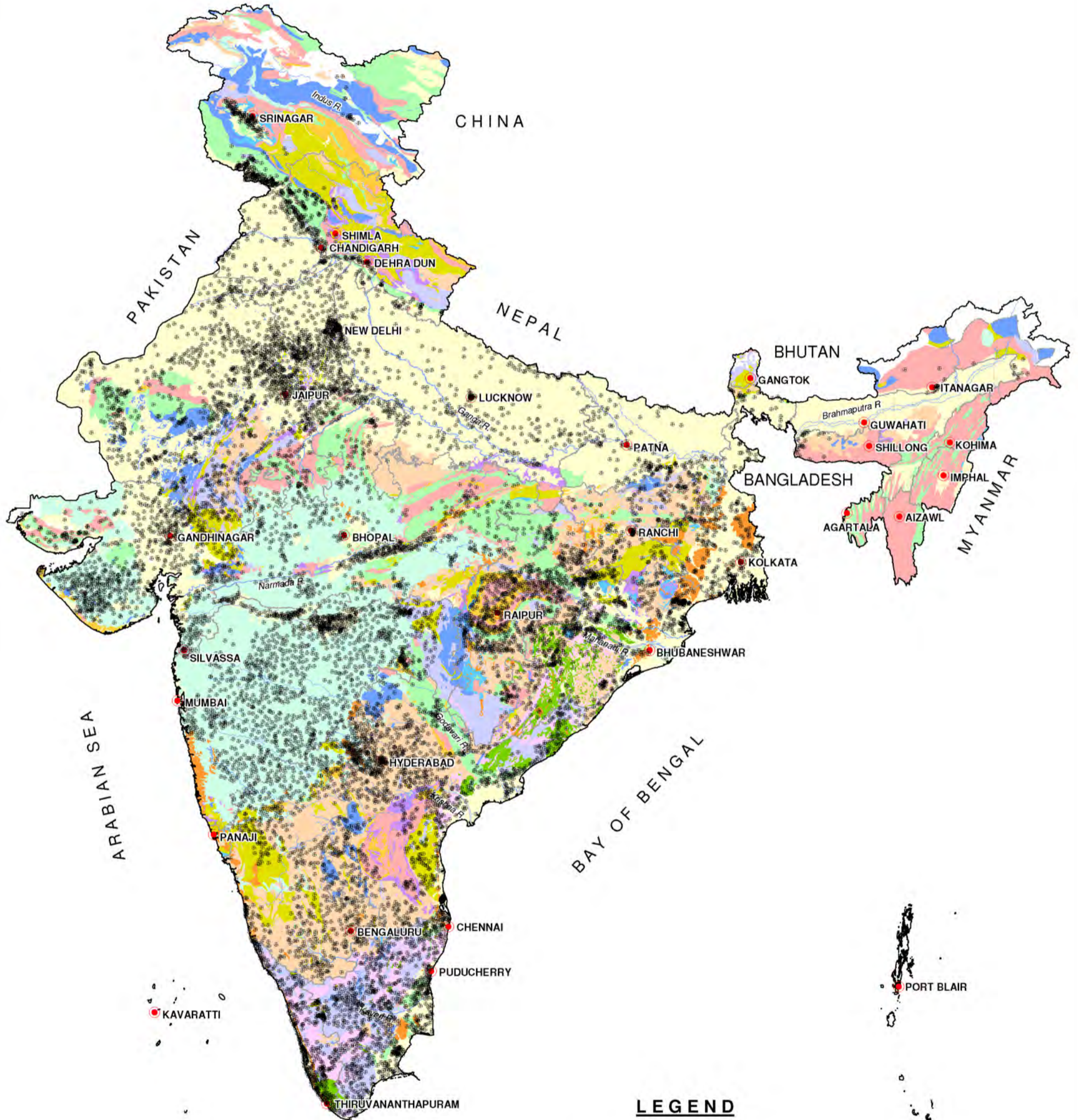
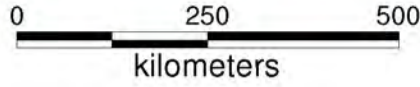
#### Aquifers

- Alluvium
- Laterite
- Basalt
- Sandstone
- Shale
- Limestone
- Granite
- Schist
- Quartzite
- Charnockite
- Khondalite
- Gneiss
- Intrusives
- Banded Gneissic Complex
- Unclassified

- State Capital
- - - State Boundary
- National Boundary
- River



# GROUND WATER EXPLORATORY WELLS



## LEGEND

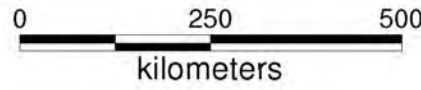
⊕ Exploratory Tubewells / Borewells

### Aquifers

- |           |                         |                   |
|-----------|-------------------------|-------------------|
| Alluvium  | Quartzite               | State Capital     |
| Laterite  | Charnockite             | State Boundary    |
| Basalt    | Khondalite              | National Boundary |
| Sandstone | Gneiss                  | River             |
| Shale     | Intrusives              |                   |
| Limestone | Banded Gneissic Complex |                   |
| Granite   | Unclassified            |                   |
| Schist    |                         |                   |



# RIVER GAUGE AND DISCHARGE SITES



## LEGEND

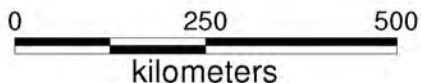
- Gauging and Discharge Site
- ▭ Basin Boundary

### Aquifers

- |   |   |  |
|---|---|--|
| <span style="background-color: #ffffcc;">▭</span> Alluvium  | <span style="background-color: #ccccff;">▭</span> Quartzite               | <span style="color: red;">●</span> State Capital |
| <span style="background-color: #ffcc99;">▭</span> Laterite  | <span style="background-color: #ffccff;">▭</span> Charnockite             | - - - - - State Boundary                         |
| <span style="background-color: #ccffcc;">▭</span> Basalt    | <span style="background-color: #ccffcc;">▭</span> Khondalite              | ————— National Boundary                          |
| <span style="background-color: #ccffcc;">▭</span> Sandstone | <span style="background-color: #ccccff;">▭</span> Gneiss                  | <span style="color: blue;">▬</span> River        |
| <span style="background-color: #ffcc99;">▭</span> Shale     | <span style="background-color: #ccffcc;">▭</span> Intrusives              |  |
| <span style="background-color: #ffcc99;">▭</span> Limestone | <span style="background-color: #ffcc99;">▭</span> Banded Gneissic Complex |  |
| <span style="background-color: #ccffcc;">▭</span> Granite   | <span style="background-color: #ffffff;">▭</span> Unclassified            |  |
| <span style="background-color: #ffcc99;">▭</span> Schist    |   |  |



# AQUIFERS - RIVER BASINWISE



## LEGEND

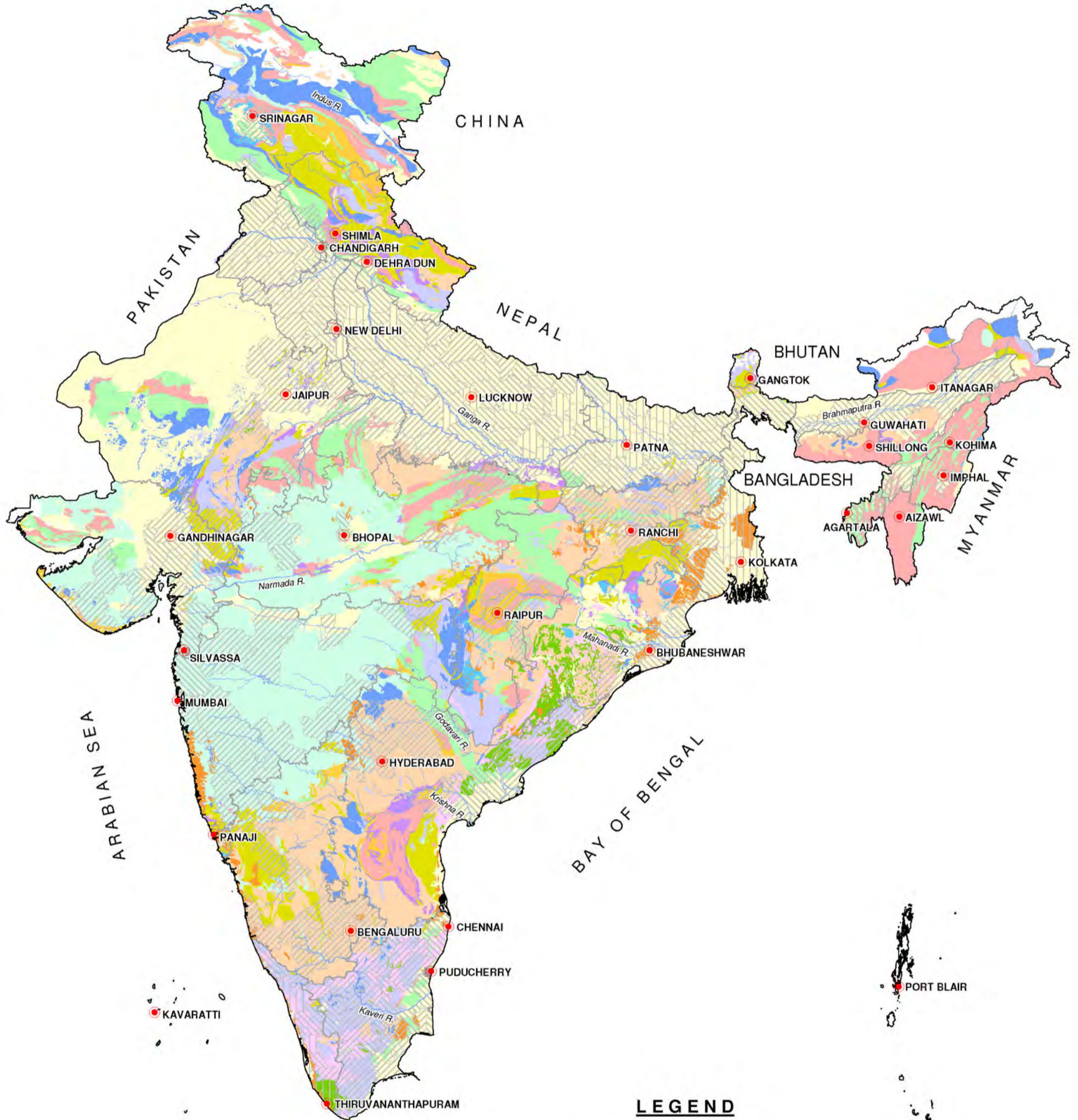
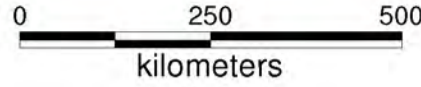
Basin Boundary

### Aquifers

- |           |                         |                   |
|-----------|-------------------------|-------------------|
| Alluvium  | Quartzite               | State Capital     |
| Laterite  | Charnockite             | State Boundary    |
| Basalt    | Khondalite              | National Boundary |
| Sandstone | Gneiss                  | River             |
| Shale     | Intrusives              |                   |
| Limestone | Banded Gneissic Complex |                   |
| Granite   | Unclassified            |                   |
| Schist    |                         |                   |



# POPULATION DENSITY



## LEGEND

### Population Density (Pers/Sq. Km)

- 0 - 250
- 250 - 500
- 500 - 1000
- 1000 - 5000
- > 5000

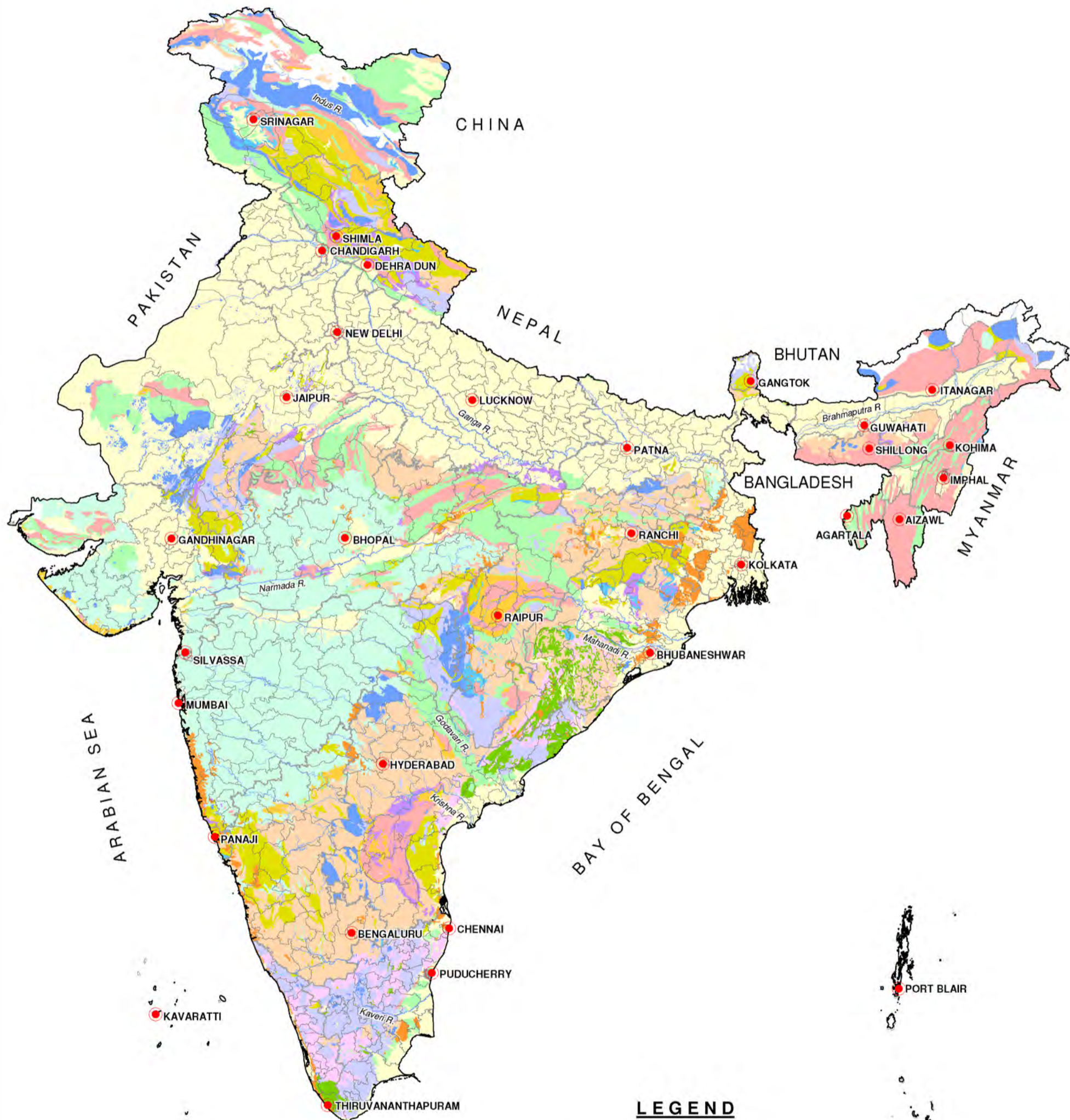
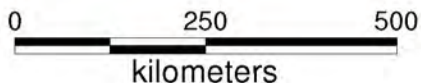
### Aquifers

- Alluvium
- Laterite
- Basalt
- Sandstone
- Shale
- Limestone
- Granite
- Schist
- Quartzite
- Charnockite
- Khondalite
- Gneiss
- Intrusives
- Banded Gneissic Complex
- Unclassified

- State Capital
- State Boundary
- National Boundary
- River



# PARLIAMENTARY CONSTITUENCIES



## LEGEND

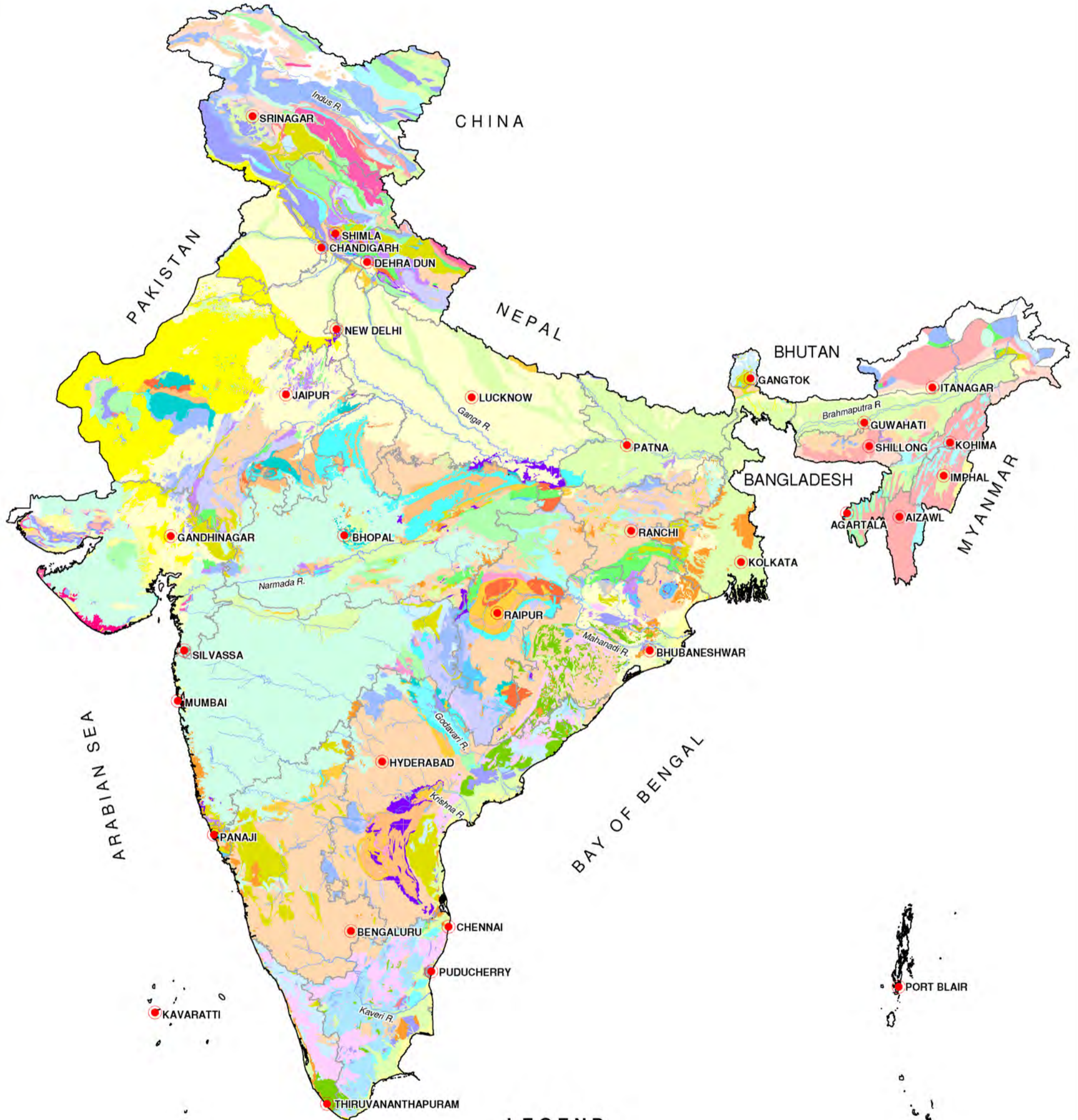
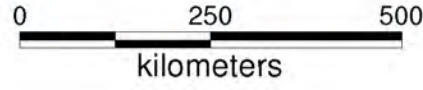
Constituency Boundary

### Aquifers





- |           |                         |                   |
|-----------|-------------------------|-------------------|
| Alluvium  | Quartzite               | State Capital     |
| Laterite  | Charnockite             | State Boundary    |
| Basalt    | Khondalite              | National Boundary |
| Sandstone | Gneiss                  | River             |
| Shale     | Intrusives              |                   |
| Limestone | Banded Gneissic Complex |                   |
| Granite   | Unclassified            |                   |
| Schist    |                         |                   |



# MAJOR AQUIFERS



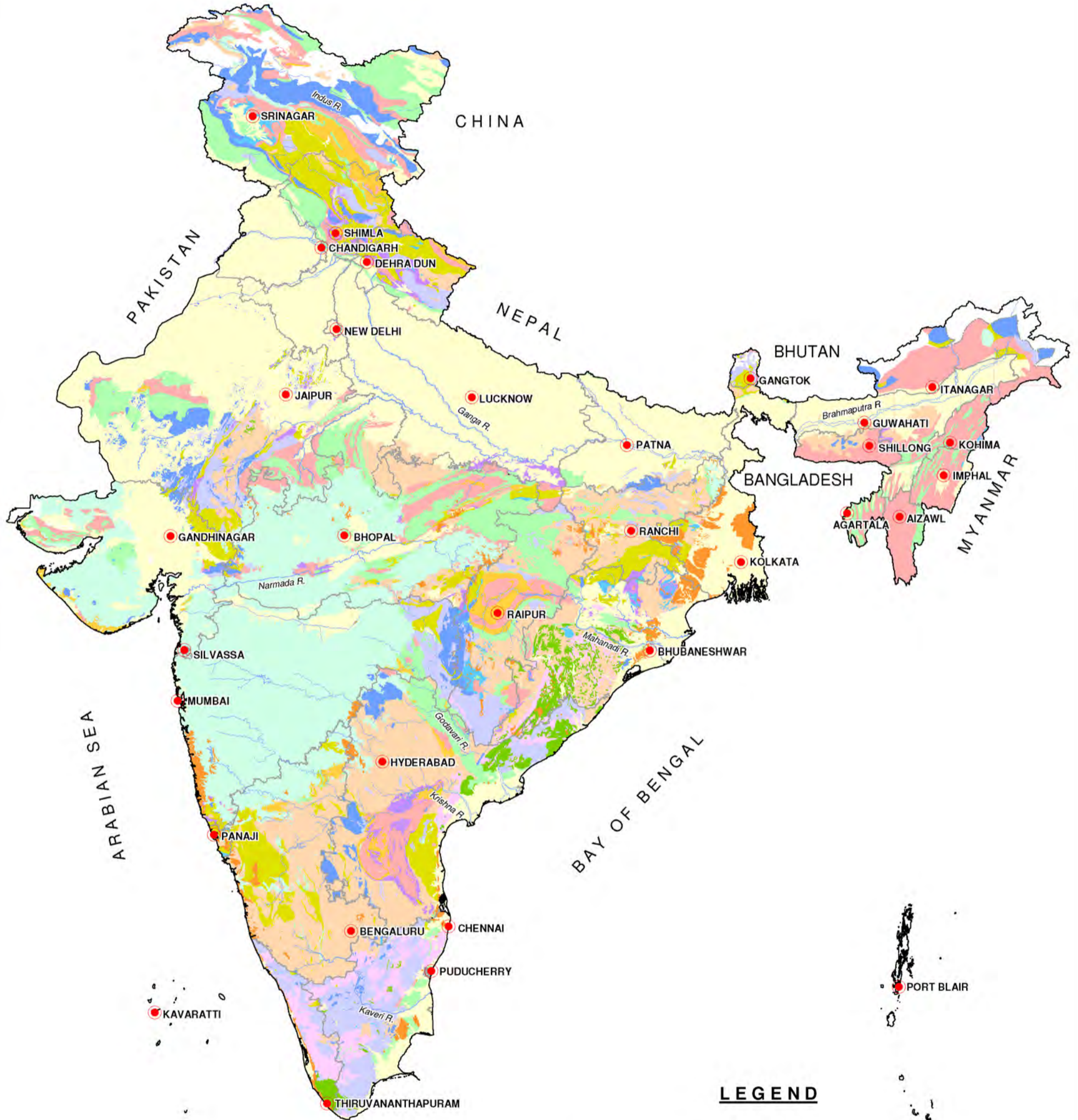
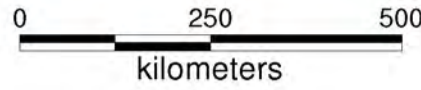
### LEGEND

-  State Capital
-  State Boundary
-  National Boundary
-  River





# PRINCIPAL AQUIFER SYSTEMS



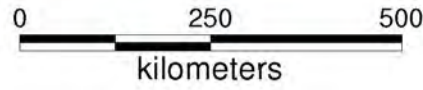
## LEGEND

### Aquifers

- |           |                         |                   |
|-----------|-------------------------|-------------------|
| Alluvium  | Quartzite               | State Capital     |
| Laterite  | Charnockite             | State Boundary    |
| Basalt    | Khondalite              | National Boundary |
| Sandstone | Gneiss                  | River             |
| Shale     | Intrusives              |                   |
| Limestone | Banded Gneissic Complex |                   |
| Granite   | Unclassified            |                   |
| Schist    |                         |                   |



# RIVER BASINS



### LEGEND

- State Capital
- State Boundary
- National Boundary
- River
- River Basins