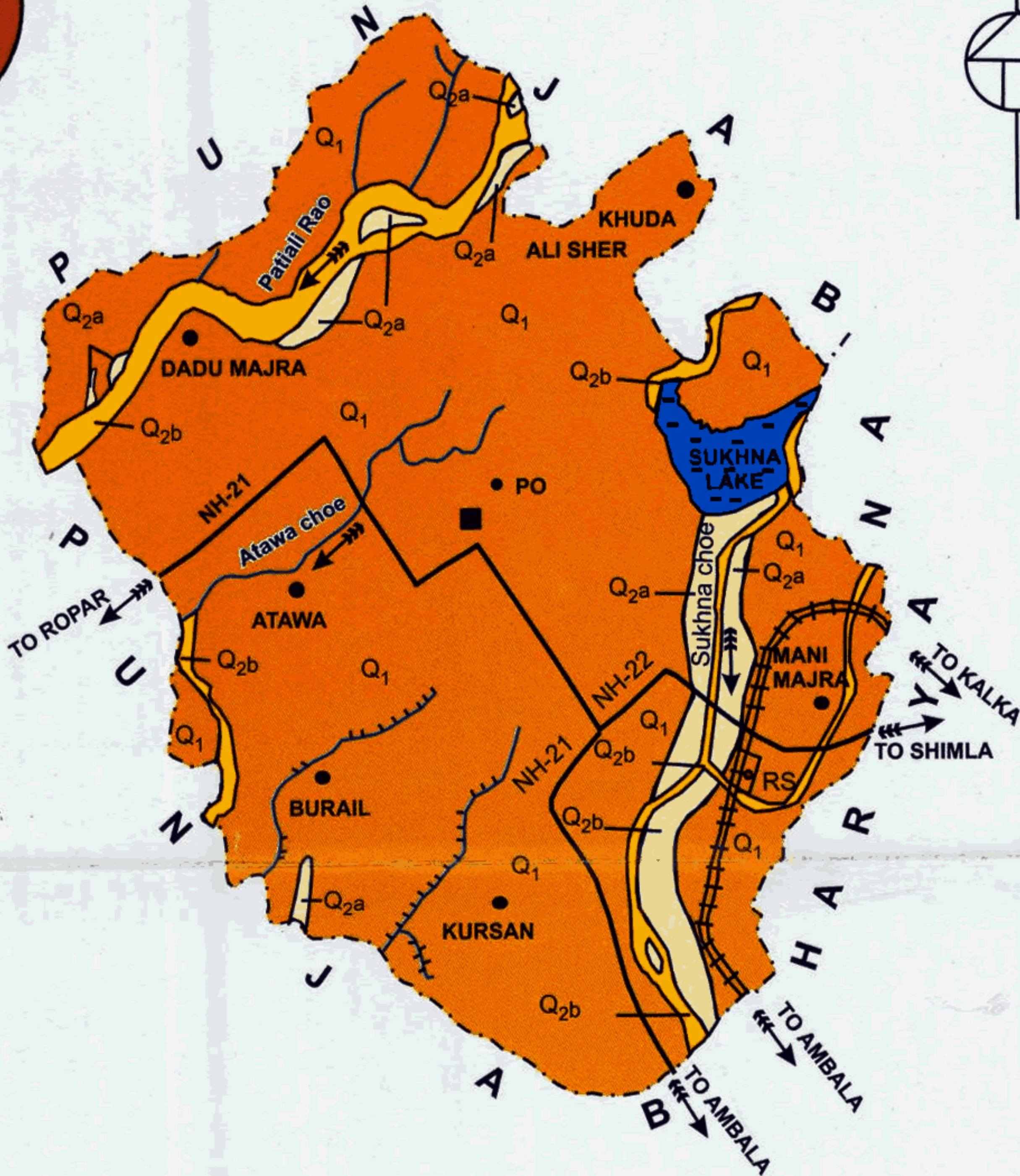
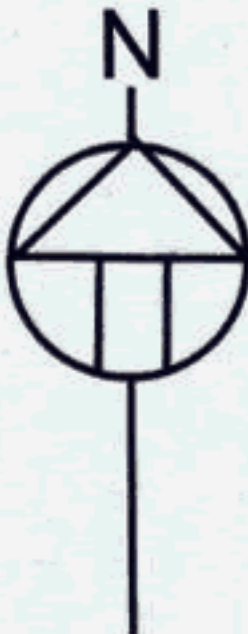



GEOLOGICAL MAP OF CHANDIGARH



Km. 1 0.5 0 1 2 3 Km.



LEGEND



Q<sub>2b</sub> LOOSE GREY MICACEOUS SAND AND PEBBLES  
ALONG STREAM COURSES

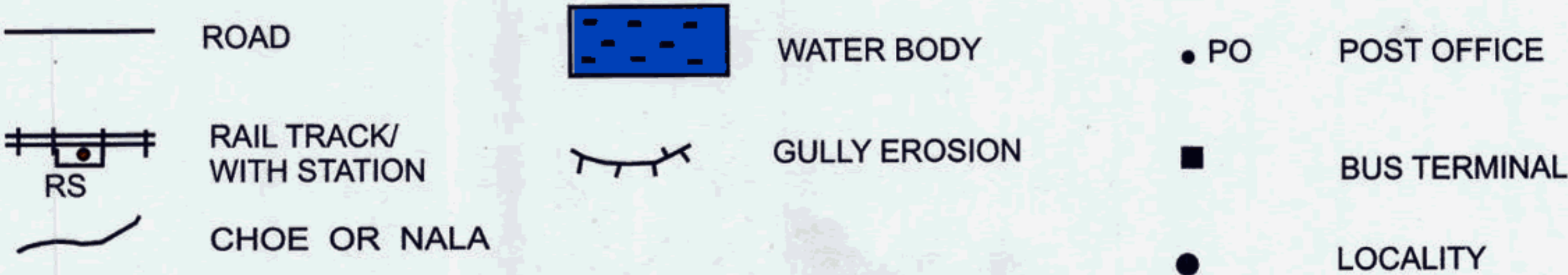
Q<sub>2a</sub> BLUE GREY TO LIGHT GREY MICACEOUS SAND,  
PEBBLES WITH INTERBANDS OF PURPLE/RED CLAY

Q<sub>1</sub> RED SOIL, ADMIXTURE OF CLAY, SILT AND SAND WITH  
KANKAR, GREY MEDIUM TO COARSE MICACEOUS SAND  
WITH KANKAR INTERBEDDED WITH CLAY AND SILT

NEWER ALLUVIUM HOLOCENE

OLDER ALLUVIUM MID. TO LATE PLEISTOCENE

TOPOGRAPHIC INDEX



Government of India Copyright 2004  
Based upon Survey of India map with the permission of the Surveyor General of India.  
The responsibility for the correctness of internal details rests with the publisher.  
The administrative headquarters of Chandigarh, Haryana and Punjab are at Chandigarh.  
The external boundaries of India agree with the Record / Master Copy certified by the Survey of India.